

2023 Rally in the 100 Acre Wood

Friday, March 17, 2023



Main Route Book

Competitor Edition



2023 Rally in the 100 Acre Wood

Table of Contents

- Important Numbers
 - Area Hospitals Map
 - Glossary (1-3)
 - Friday Competition Schedule
 - Friday Parc Expose' Map - Potosi
 - Friday Route Book (1-50)
 - Saturday Competition Schedule
 - Saturday Parc Expose' Map - Salem
 - Saturday Route Book (1-63)
 - Withdrawal and Re-Entry Form
 - SOS / OK (Back Cover)
-

Reminder

100aw.org/noticeboard/

Notice board services for the Rally in the 100 Acre Wood can now be found on:



Mobile App Password (CASE SENSITIVE):
100AW2023

Here you will find bulletins, inquiry form, and inquiry responses.

Ken Block
(1967–2023)

**Father, Husband,
and Rally driver**



Block co-founded DC Shoes in 1994; the brand quickly became known for its

skateboarding and snowboarding gear. He began his career as a rally driver in 2005, first with the Vermont SportsCar Team and later founding the Monster World Rally Team. Block founded the apparel brand Hoonigan Industries and renamed his team the Hoonigan Racing Division. Block competed in the X Games for years, as well as at several Rallycross Championship events. He was widely known for his gymkhana videos on YouTube, showcasing his drifting skills while driving obstacle courses set up in locations including the streets of San Francisco, Los Angeles, and Detroit. Block appeared on episodes of "Top Gear" and "Stunt Junkies" and was featured in video games including the "Dirt" series and "Need for Speed."

As a 7 Time winner of the Rally in the 100 Acre Wood he will be missed in the local community.

2023 Rally in the 100 Acre Wood

Important Numbers:

Law Enforcement:

Salem Police	(573) 729-4242
Steelville Police	(573) 775-2200
Crawford County Sheriff	(573) 775-2125
Washington County Sheriff	(573) 438-5478
Dent County Sheriff	(573) 729-3241
Missouri Highway Patrol:	
Troop I (Salem Zone) (Covers Dent & Crawford Counties)	(573) 364-1215
Troop E (Poplar Bluff) (Covers Iron County)	(573) 785-5757
Troop C (St Louis County) (Covers Washington County)	(314) 340-4000

Emergency Services:

Salem Memorial District Hospital	(573) 729-6626
Washington County Memorial Hospital	(573) 438-5451

Towing Services:

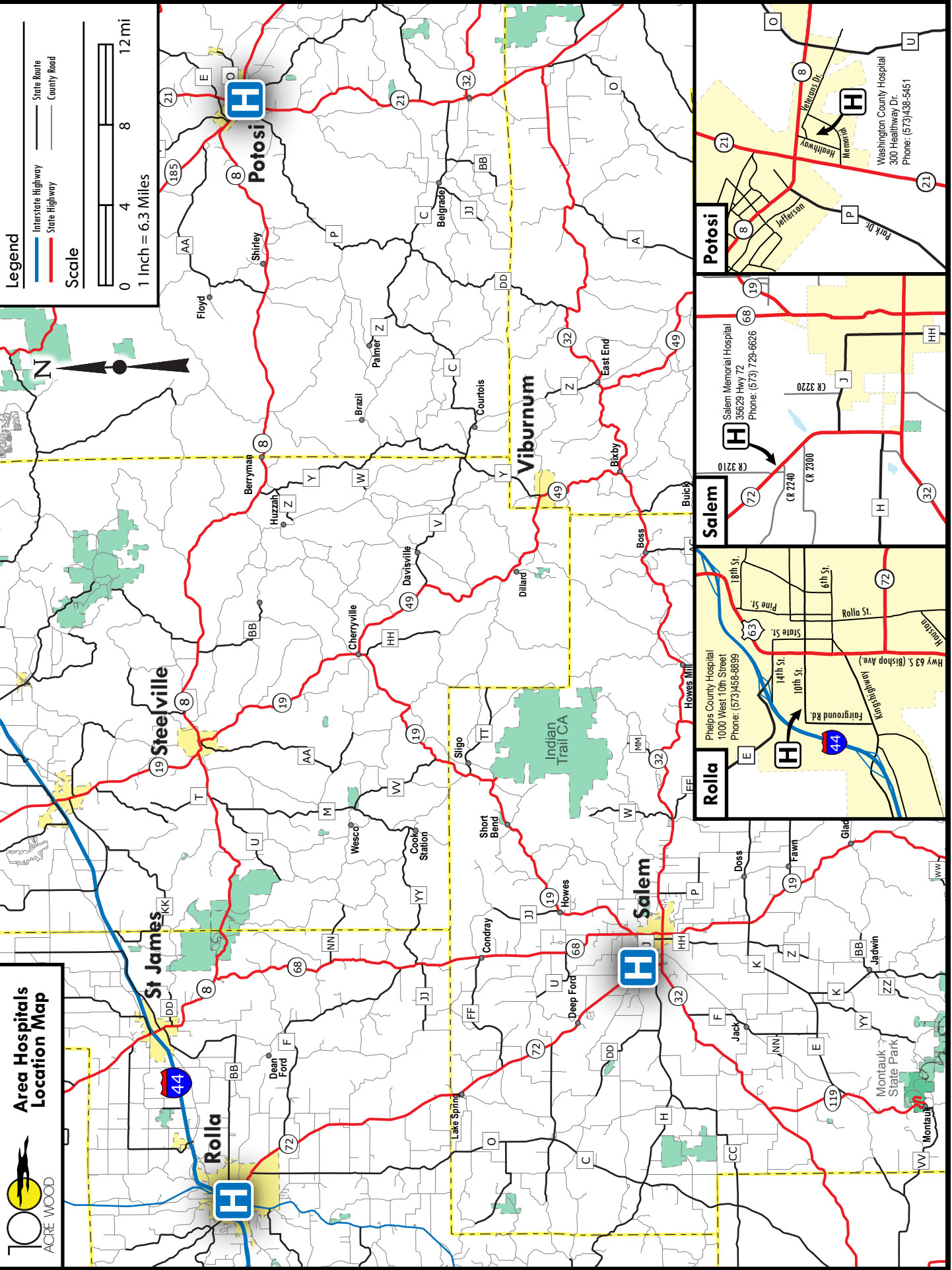
Salem:	
Schwartz Towing	(573) 729-5920
Viburnum:	
Abney's	(573) 244-5201
Steelville:	
Miles & Sons	(573) 775-2040

Rally 2-meter frequencies:

Net Control – Linked Repeater System:	
Potosi	146.835 - offset, tone 100.0
Salem	146.970 - offset, tone 110.9
Southern Dent	145.595 - offset, tone 173.8
MTC / Service Areas:	147.585 Simplex
Other area repeaters (for information only, not used)	
Viburnum	147.300 + offset, tone 110.9
Rolla	145.450 - offset, tone 110.9

Rally Official's - Phone Numbers:


Net Control:	(573) 612-1624 (voice & text)
Chairman:	Curt Faigle (314) 402-5764
Clerk of the course:	John Huebbe (314) 496-6151
Assistant CotC:	Rob Bohn (317) 877-0303
Stewards:	Alan Perry
	Mark Everett



Legend

- Interstate Highway
- State Highway
- County Road

Scale



Rolla

H

Pheips County Hospital
1000 West 10th Street
Phone: (573)458-8899

Salem

H

Salem Memorial Hospital
35629 Hwy 72
Phone: (573) 729-6626








Potosi

H




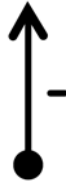
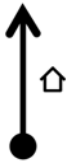
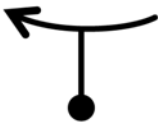

Washington County Hospital
300 Healthway Dr.
Phone: (573)438-5451

2023 Rally in the 100 Acre Wood

Glossary of specific terms and symbols

Term	Symbol	Definition
Time Control		Used to indicate Time Controls
Start		Used to indicate the start line of a special stage.
Finish		Used to indicate the finish line of a special stage.
Road Type		Solid line indicates a superior road surface, dashed line indicates an inferior road surface. Example tulip: Over bridge, right onto inferior side road
LWB		LWB: Low Water Bridge. When used with the text "LWB", indicates a concrete or asphalt bottomed water crossing. These may or may not have steep entries/exit, are of varying lengths, and may or may not contain water at the time of the rally.
Cattle Guard		A device used on roadways to keep cattle in a specific fenced area without the use of gates, allowing vehicles to pass through the area unhindered. These usually consist of grating placed across the road upon which cattle cannot get firm footing. These can be uneven or sloped on the entry, exit, or both, which can unsettle the car at speed.
Water Crossing Or Rough Surface		Indicates an unpaved water crossing or washed out area across the road. These crossings may have steep or abrupt entries and/or exits. Water may or may not be present at these locations during the rally. The symbol may also be used to indicate stretches of rough road




2023 Rally in the 100 Acre Wood

Crest, Bump, or Dip		A rise, bump, or dip in the road, sufficient to cause the car at speed to become extremely light, airborne, or bottom out. The place where the item occurs is marked with a point indicator on the tulip.
Exposure		Indicates an area sloping away from the rally route that has insufficient forest or other restraint to prevent the uncontrolled travel of a rally car, should it leave the road.
Open Area		Indicates an area next to the rally route, such as a parking lot or open area, that is not physically separated from the road.
Sign		Indicates a sign next to the rally route. If used in combination with an intersection tulip, this usually indicates a stop or yield sign.
Home		Indicates the presence of a dwelling or other significant building next to the rally route.
Intersection		Indicates a roadway intersection. The dot indicates where you begin relative to the intersection. The arrow indicates where you should travel.
Turns		When used, the tulip indicates a turn or combination of turns approaching. The tulip should not suggest the speed at which to drive the road. Competitors must realize that the tulip is subjective matter. The responsibility rests with the competitor to drive safely within their capability.

2023 Rally in the 100 Acre Wood

Route Book Additions

Here are some examples of route book features in addition to those described in the rule book:

38	11.04	0.22			Midpoint Medical Rough!	201 	11.38
----	-------	------	---	---	-------------------------------	--	-------

ATC 1
Time

55 0.57!!

Radio symbol - Indicates location of mid-stage radio marshal.

Intersection number - Matched to intersection numbers on provided maps.

Red cross - Identifies midpoint medical location.


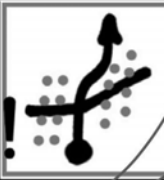

Tulip caution - Additional caution symbol for emphasis.

A convenient place to record your time at controls, starts and finishes.

Next page caution - At bottom of page, indicates caution in first tulip on following page.

Speed limit (Some rallies, transits only) - Indicates legal speed limit or quiet zone speed limit, whichever is lower.

The following additional features appear only in worker books:

4	1.488		0.88		Steamboat-Parkway Crossroad Spectators Yump! *Parkway*	99 	9.24
---	-------	---	------	---	---	---	------

18:08

1.48

N 47 04.733 Map 33 W 94 42.547

Limited Time (reusing this road)

GPS - Latitude and longitude of the tulip.

Map number - Number of a special bannering map for this intersection.

Worker comments - Comments in *asterisks* are found only in the worker books; control locations, some road names, etc.

Intersection name - Matched to worker maps.

Bannering highlight (banner book only) - Indicates that a tulip needs bannering. Dotted lines show roads to banner. Details on special bannering map, where indicated.

Worker caution - Marks tulips that need to have a caution arrow posted.

Mileage measurement to 3 decimal places.

First car due - Scheduled time for first rally car to pass this point.

Sweep condition - Indicates how much time available for extractions as defined in the worker book.

2023 Rally in the 100 Acre Wood

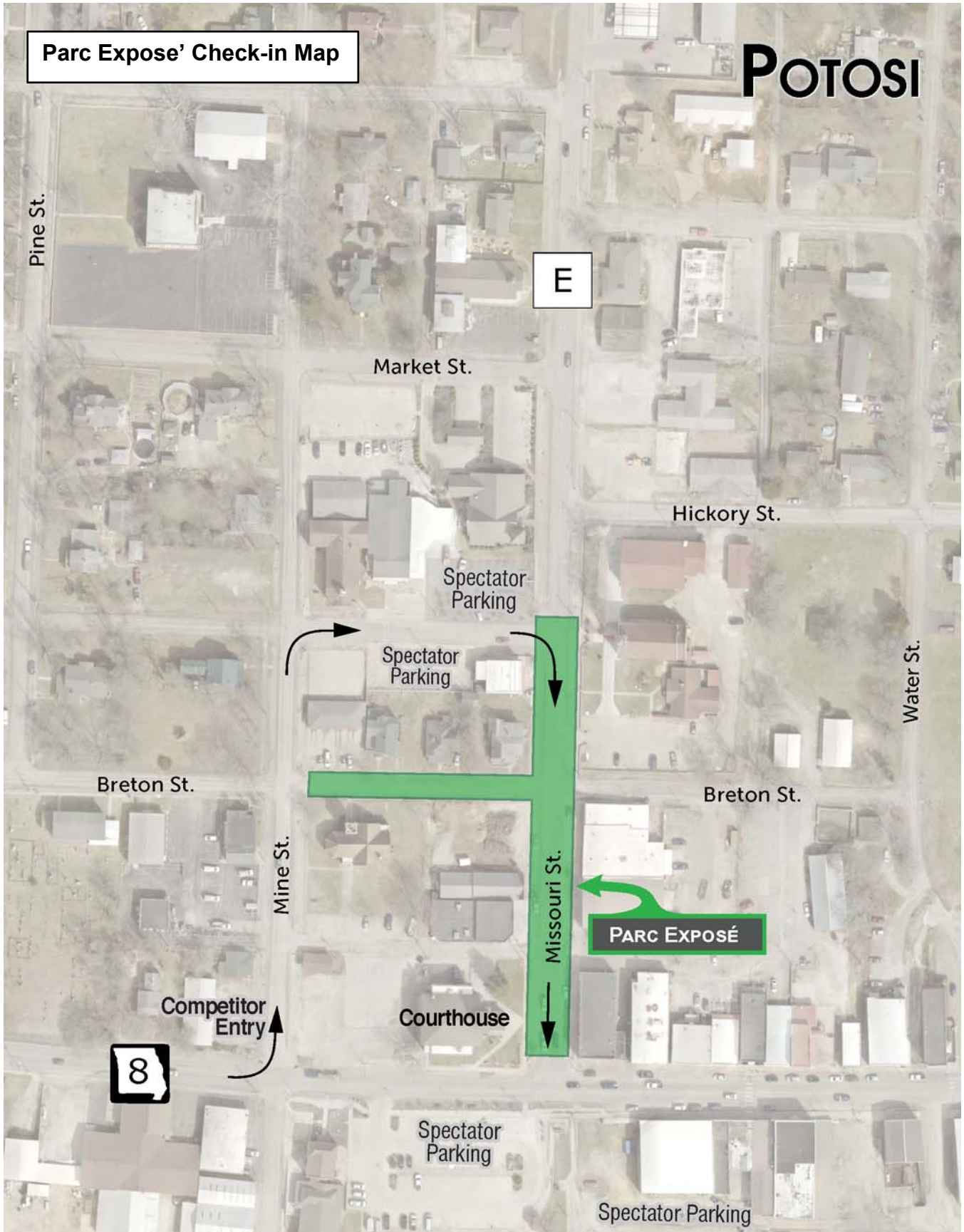
TOTALS OF THE RALLY				
	SS	TRANSIT	TOTAL	%
FRIDAY (Sections 1, 2)	56.60	85.46	142.06	40%
SATURDAY (Sections 3, 4, 5, 6)	58.57	156.43	215.00	27%
Total -- 17 SS	115.17	241.89	357.06	32%

START (Sections 1, 2)		FRIDAY MARCH 17, 2023					
TC	LOCATION	SS DIST	TRANSIT DIST	TOTAL DIST	LATENESS TIME	TRANSIT TIME	FIRST CAR DUE
0	MTC OUT (N. Missouri St, Downtown Potosi)						13:15
	distance to next refuel	(28.30)	(41.40)	(69.70)			
1			19.61	19.61		0:29	13:44
SS 1	CUBB CREEK WEST	4.15			0:07		13:47
2			4.43	8.58		0:13	14:07
SS 2	HAZEL CREEK NORTH	6.53			0:08		14:10
3			2.82	9.35		0:12	14:30
SS 3	PIGEON ROOST WEST	10.44			0:11		14:33
4			5.47	15.91		0:16	15:00
SS 4	FLOYD TOWER EAST SHORT	7.18			0:09		15:03
4A	REGROUPING IN		8.97	16.15		0:17	15:29
4B	REGROUPING OUT / SERVICE IN		0.10	0.10		0:10	15:39
	SERVICE A (Twin Eagle)	(28.30)	(41.40)	(69.70)		(45 Minutes)	
4C	SERVICE OUT					0:45	16:24
RZ	REFUEL (5 extra minutes included in transit to TC5)						
1	distance to next refuel	(28.30)	(44.06)	(72.36)			
5			22.37	22.37		0:39	17:03
SS 5	CUBB CREEK WEST 2	4.15			0:07		17:06
6			4.43	8.58		0:13	17:26
SS 6	HAZEL CREEK NORTH 2	6.53			0:08		17:29
7			2.82	9.35		0:12	17:49
SS 7	PIGEON ROOST WEST 2	10.44			0:11		17:52
8			5.47	15.91		0:16	18:19
SS 8	FLOYD TOWER EAST SHORT 2	7.18			0:09		18:22
8A	MTC IN (Twin Eagle)		8.97	16.15		0:17	18:48
Friday Totals		56.6	85.46	142.06			

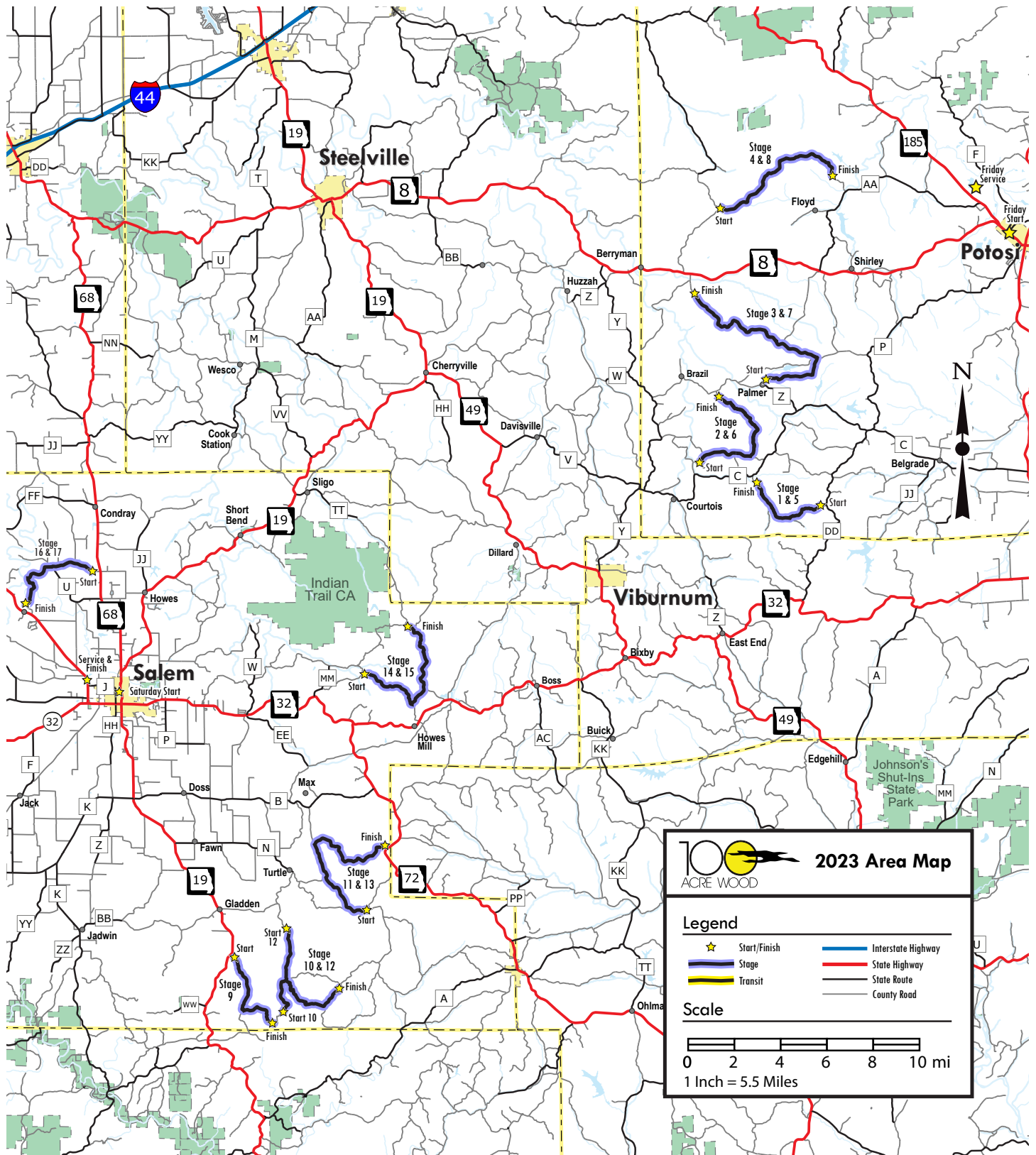
Section 1

Section 2

2023 Rally in the 100 Acre Wood



Friday Route Book, Competitor Edition Area Map: Overview of Stages


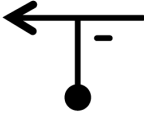
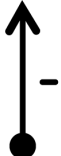
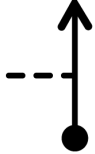
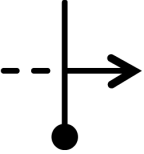
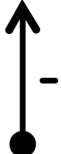
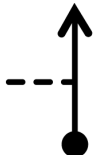



2023 Rally in the 100 Acre Wood, Friday

Transit to SS #1 Cubb Creek West

Distance: 19.61 miles

Transit Time: 29 minutes

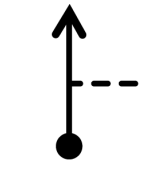


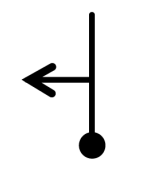
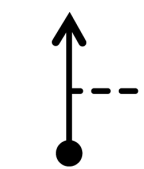
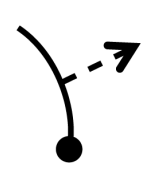

INST	MILEAGE	INTERVAL	TULIP	COMMENT	DECR
1	0.00	0.00		From Parc Expose (Zero Odometer at intersection)	19.61
2	0.00	25 0.00		1310 Left on Hwy 8	19.61
3	0.31	30 0.31		N 37 56.178 Speed Limit 30 W 90 47.273	19.30
4	0.67	30 0.36		E Casey St on Left	18.93
5	0.80	30 0.12		114 Right onto Hwy P	18.81
6	1.12	30 0.32		"45 mph"	18.48
7	1.38	45 0.25		Straight past Potosi City Park	18.23
8	1.61	45 0.23		"55 mph"	18.00
		55 6.92			

2023 Rally in the 100 Acre Wood, Friday

Transit to SS #1 Cubb Creek West

Distance: 19.61 miles

Transit Time: 29 minutes

INST	MILEAGE	INTERVAL	TULIP	COMMENT	DECR
9	8.53	55 6.92		73 Straight; Harmon Rd on Right N 37 52.658 W 90 52.923	11.08
10	10.64	55 2.11		72 Pigeon Roost on Right N 37 51.469 W 90 54.475	8.97
11	14.79	55 4.15		91 Right on Hwy C (55 mph)	4.82
12	15.06	55 0.27		447 Left onto Hwy DD N 37 48.457 W 90 54.568	4.55
13	17.79	55 2.73		446 Ridge Rd on Right N 37 46.766 W 90 56.365	1.82
14	19.46	55 1.67		Right onto Martin Rd	0.15
15	19.61	30 0.15		TC1 N 37 45.495 W 90 56.843	0.00
		30 0.00			

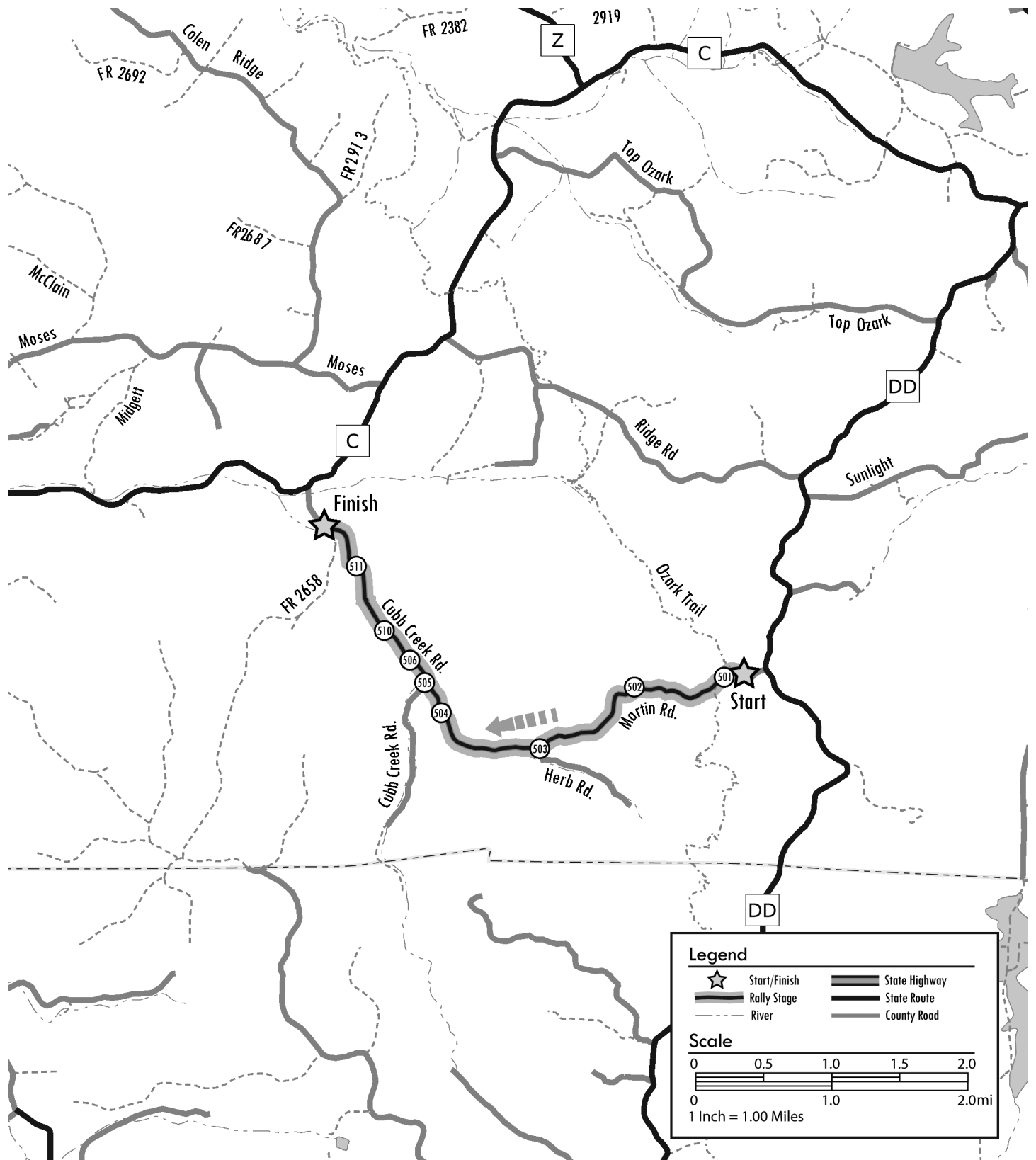
2023 Rally in the 100 Acre Wood, Friday

SS #1 Cubb Creek West

Distance: 4.15 miles

Lateness: 7 minutes

FCO: 13:47











2023 Rally in the 100 Acre Wood, Friday

SS #1 Cubb Creek West

Distance: 4.15 miles

Lateness: 7 minutes









INST	MILEAGE	INTERVAL	TULIP	COMMENT	DECR
		0.00		TC1	
1	0.00	0.05		Start 1 <i>Time</i> _____	4.15
2	0.25	0.25		Crest	3.90
3	0.80	0.55		Road on Right	3.35
4	1.01	0.21		Downhill	3.14
5	1.11	0.10		Crest	3.04
6	1.26	0.15		Crest	2.89
7	1.62	0.36			2.53
		0.08			

2023 Rally in the 100 Acre Wood, Friday

SS #1 Cubb Creek West

Distance: 4.15 miles

Lateness: 7 minutes


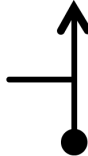
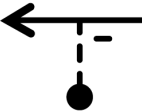



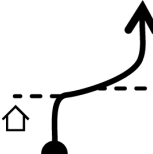
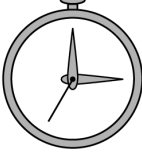
INST	MILEAGE	INTERVAL	TULIP	COMMENT	DECR
8	1.70	0.08		Downhill Twisty into Right Turn to stay on Martin Rd; Next to Houses ⁵⁰³	2.45
9	1.90	0.20		Crest at House; Low Water Bridge	2.24
10	2.25	0.34			1.90
11	2.32	0.07		Low Water Bridge	1.83
12	3.00	0.68		Bear Right; Don't Cut; Cubb Creek Rd on Left; Culvert ⁵⁰⁵	1.15
13	4.15	1.15		Finish 1	0.00
				Time _____	
14	4.25	0.10			
15	4.33	0.08		FTC 1	
		0.00			

2023 Rally in the 100 Acre Wood, Friday

Transit to SS #2 Hazel Creek North

Distance: 4.43 miles

Transit Time: 13 minutes

INST	MILEAGE	INTERVAL	TULIP	COMMENT	DECR
16	4.33	0.00		FTC 1	4.43
		35		N 37 46.477 W 91 00.122	
17	4.44	0.11		FS 2658 on Left	4.32
		35			
18	4.80	0.36		Left onto Hwy C	3.96
		55		N 37 46.757 W 91 00.350	
19	5.60	0.80		Bridge	3.16
		55			
20	7.68	2.08		Right on Bailey Branch Rd ¹¹¹ "Adam Bethel Church" (35 mph)	1.08
		35		N 37 46.868 W 91 03.229	
21	8.24	0.56		Right; Onto Moses Rd, over LWB	0.52
		35		N 37 47.331 W 91 03.315	
22	8.35	0.11		Curve Right Then Bear Left Uphill	0.41
		35			
23	8.76	0.41		TC2	0.00
		35		N 37 47.409 W 91 02.888	
		0.00			

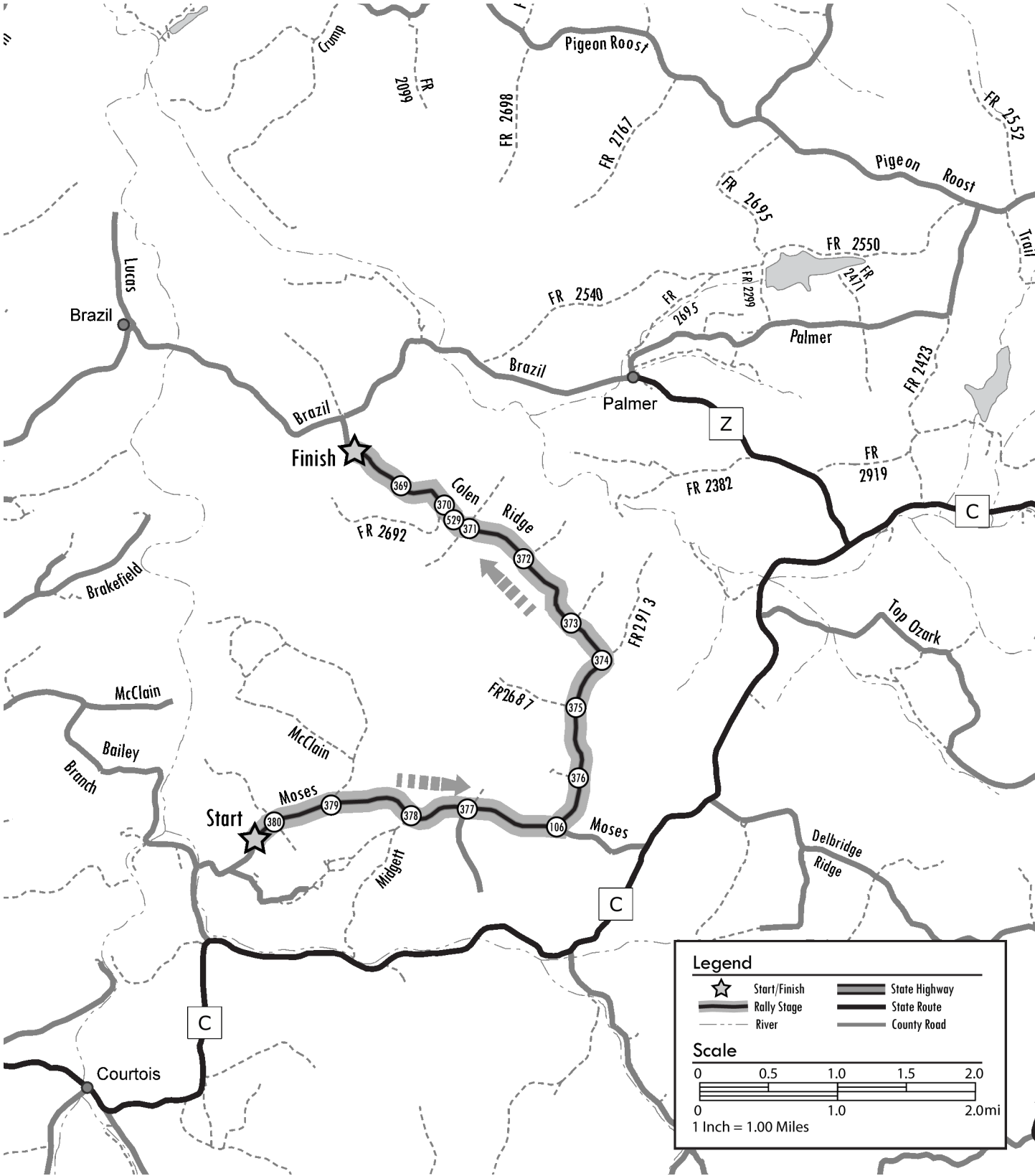
2023 Rally in the 100 Acre Wood, Friday

SS #2 Hazel Creek North

Distance: 6.53 miles

Lateness: 8 minutes

FCO: 14:10







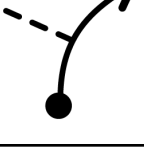
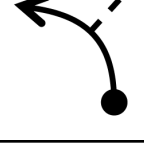


2023 Rally in the 100 Acre Wood, Friday

SS #2 Hazel Creek North

Distance: 6.53 miles

Lateness: 8 minutes


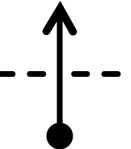




INST	MILEAGE	INTERVAL	TULIP	COMMENT	DECR
		0.00		TC2	
1	0.00	0.11		Start 2 <i>Time</i> _____	6.53
2	0.62	0.62		379 McClain Rd. on Left	5.91
3	1.27	0.65		378 Midgett Rd. on Right	5.26
4	2.40	1.13		106 Left; Onto Colen Ridge Rd	4.13
5	2.81	0.41		376 Bear Right Driveway on left	3.72
6	3.35	0.54		375 FR 2687 on Left	3.18
7	3.78	0.43		374 FR 2913 on Right	2.75
		0.65			

2023 Rally in the 100 Acre Wood, Friday

SS #2 Hazel Creek North

Distance: 6.53 miles

Lateness: 8 minutes


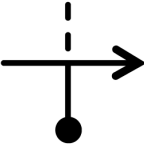




INST	MILEAGE	INTERVAL	TULIP	COMMENT	DECR
8	4.43	0.65		372	2.10
9	5.24	0.81		371 Powercut	1.29
10	5.40	0.16		370 Bear Right; FR 2692 on Left	1.13
11	5.73	0.33		369 Bear Left; Deceptive Open Area and Trail Right	0.80
12	6.53	0.80		Finish 2 Time _____	0.00
13	6.68	0.15		FTC 2	
		0.00			

2023 Rally in the 100 Acre Wood, Friday

Transit to SS #3 Pigeon Roost West

Distance: 2.82 miles

Transit Time: 12 minutes




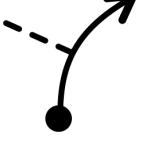




INST	MILEAGE	INTERVAL	TULIP	COMMENT	DECR
14	6.68	0.00		FTC 2	2.82
		35		N 37 50.136 W 91 02.069	
15	6.79	0.11		Right; Onto Brazil Rd.	2.71
		35		N 37 50.148 W 91 02.076	
16	7.80	1.01		Bridge	1.70
		35			
17	9.30	1.50		Left onto Palmer Rd; Hwy ⁷⁵ Z ahead (Quiet Zone) (35 mph)	0.20
		35		N 37 50.369 W 90 59.751	
18	9.38	0.08		Uphill after church on left. (End Quiet Zone after uphill)	0.12
		35			
Note: (DO NOT PARK IN CHURCH LOT)					
19	9.50	0.12		TC3	0.00
		35		N 37 50.527 W 90 59.700	
		0.00			

2023 Rally in the 100 Acre Wood, Friday

SS #3 Pigeon Roost West

Distance: 10.44 miles

Lateness: 11 minutes




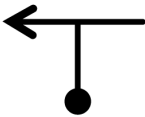

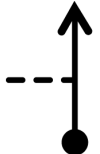


INST	MILEAGE	INTERVAL	TULIP	COMMENT	DECR
		0.00		TC3	
1	0.00	0.11		Start 3 (zero odo) Time _____	10.44
2	0.70	0.70		263 Welker Rd on R	9.74
3	1.02	0.32		262 FR 2299 on L	9.42
4	1.67	0.65		261 Straight; Trails L & R	8.77
5	2.28	0.61		260 Left; Large delta on right	8.16
6	2.35	0.07		VC 300	8.09
7	2.40	0.05		VC 200	8.04
		0.05			

2023 Rally in the 100 Acre Wood, Friday

SS #3 Pigeon Roost West

Distance: 10.44 miles

Lateness: 11 minutes









INST	MILEAGE	INTERVAL	TULIP	COMMENT	DECR
8	2.45	0.05		VC 100	7.99
9	2.49	0.04		VC Start 25 MPH <i>Time</i>	7.95
10	2.60	0.11		VC End	7.84
11	3.16	0.56		Left at T; Onto Pigeon Roost Rd. (Spectators)	7.28
12	3.75	0.59			6.69
13	4.48	0.73			5.96
14	4.49	0.01		VC 300	5.95
15	4.52	0.03			5.92
		0.01			

2023 Rally in the 100 Acre Wood, Friday

SS #3 Pigeon Roost West

Distance: 10.44 miles

Lateness: 11 minutes









INST	MILEAGE	INTERVAL	TULIP	COMMENT	DECR
16	4.53	0.01		VC 200	5.91
17	4.57	0.04		VC 100	5.87
18	4.62	0.05		VC Start 25 MPH <i>Time</i>	5.82
19	4.75	0.13		VC End	5.68
20	4.92	0.16		Left (Spectators) Grassy Hollow Rd.	70 5.52
21	5.14	0.22			5.30
22	5.42	0.28			256 5.02
23	6.13	0.71		Bear Left	255 4.31
		0.89			

2023 Rally in the 100 Acre Wood, Friday

SS #3 Pigeon Roost West

Distance: 10.44 miles




Lateness: 11 minutes

INST	MILEAGE	INTERVAL	TULIP	COMMENT	DECR
24	7.02	0.89		Over Crest FR 2698	254 3.42
25	7.66	0.64		FR 2244 on Right	252 2.78
26	7.74	0.08		Over crest	2.70
27	7.84	0.10			2.60
28	8.82	0.98			1.62
29	8.87	0.05		Crump road	251 1.57
30	9.03	0.16		FR 2514 on Left	250 1.41
31	9.32	0.29		Crest	1.12
		0.50			

2023 Rally in the 100 Acre Wood, Friday

SS #3 Pigeon Roost West
Distance: 10.44 miles



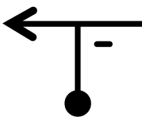
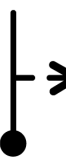




Lateness: 11 minutes

INST	MILEAGE	INTERVAL	TULIP	COMMENT	DECR
32	9.82	0.50			0.62
33	10.44	0.62		Finish 3 <i>Time</i> _____	0.00
34	10.62	0.18		FTC 3	
		0.00			

2023 Rally in the 100 Acre Wood, Friday

Transit to SS #4 Floyd Tower East Short
 Distance: 5.47 miles

Transit Time: 16 minutes

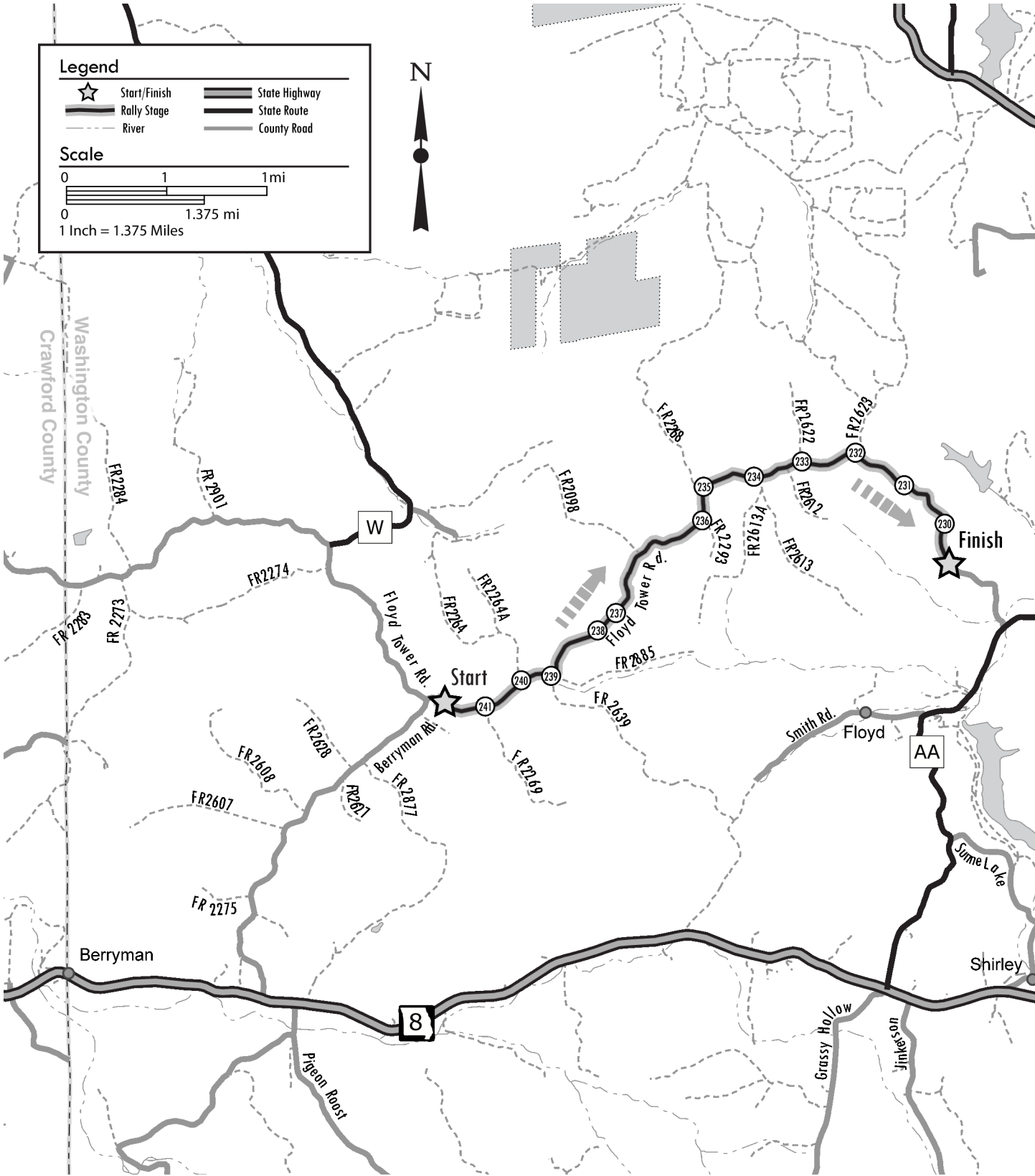
INST	MILEAGE	INTERVAL	TULIP	COMMENT	DECR
35	10.62	0.00		FTC 3	5.47
				N 37 53.979 W 91 02.976	
		35			
36	10.63	0.01		Onto pavement (35 mph)	5.46
		35			
37	11.71	1.08		Left Onto Hwy 8 (55 mph)	4.38
				N 37 54.839 W 91 03.269	69
		55			59
38	12.04	0.33		Right; "Berryman Hiking and Riding Area" (35 mph)	4.05
		35		N 37 54.879 W 91 03.612	
39	13.08	1.04		Bear Left	3.01
		35		N 37 55.620 W 91 03.672	
40	13.26	0.18		"Berryman Hiking and Riding Area" (Bathrooms to left)	2.83
		35		N 37 55.777 W 91 03.714	
41	16.09	2.83		Right at Y; Onto Floyd Tower Rd; (Gravel)	0.00
		35		N 37 57.451 W 91 01.741	60
42	16.09	0.00		TC4	0.00
				N 37 57.449 W 91 01.730	
		35			
		0.00			

2023 Rally in the 100 Acre Wood, Friday

SS #4 Floyd Tower East Short
Distance: 7.18 miles

Lateness: 9 minutes









FCO: 15:03



2023 Rally in the 100 Acre Wood, Friday

SS #4 Floyd Tower East Short
Distance: 7.18 miles

Lateness: 9 minutes

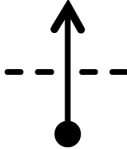






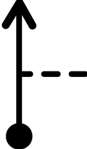
INST	MILEAGE	INTERVAL	TULIP	COMMENT	DECR
		0.00		TC4	
1	0.00	0.05		Start 4 (Zero Odo) <i>Time</i> _____	7.18
2	0.47	0.47			6.71
3	0.92	0.45			6.26
4	1.05	0.13		FR 2264 on Left	240 6.13
5	1.38	0.33		FR 2639 on Right	239 5.80
6	1.62	0.24			5.56
7	1.97	0.35		Down	5.21
		0.33			

2023 Rally in the 100 Acre Wood, Friday

SS #4 Floyd Tower East Short

Distance: 7.18 miles





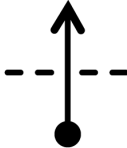



Lateness: 9 minutes

INST	MILEAGE	INTERVAL	TULIP	COMMENT	DECR
8	2.30	0.33		238 Powercut (red gates)	4.88
9	2.52	0.22		237	4.66
10	3.02	0.50		Downhill; Stay Left	4.16
11	3.19	0.17		Stay Left	3.99
12	3.84	0.65		405 FR 2293 on R	3.34
13	4.09	0.25		235 FR2268 on L	3.09
14	4.27	0.18		Crest	2.91
15	4.64	0.37		234 FR 2613 on Right	2.54
		0.17			

2023 Rally in the 100 Acre Wood, Friday

SS #4 Floyd Tower East Short
Distance: 7.18 miles

Lateness: 9 minutes


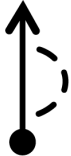
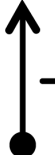

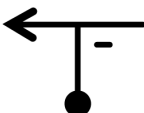
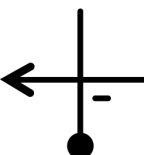

INST	MILEAGE	INTERVAL	TULIP	COMMENT	DECR
16	4.81	0.17			2.37
17	5.47	0.66			1.71
18	5.89	0.42		Downhill Entry	1.29
19	6.54	0.65		Tightens; Exposure Left	0.64
20	6.85	0.31		Powercut 231	0.33
21	6.92	0.07		Right over Crest; Don't Cut	0.26
22	7.18	0.26		Finish 4	0.00
23	7.38	0.20		FTC 4	
		0.00			

2023 Rally in the 100 Acre Wood, Friday

Transit to Service

Distance: 8.97 miles

Transit Time: 17 minutes

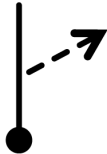




INST	MILEAGE	INTERVAL	TULIP	COMMENT	DECR
24	7.38	0.00		FTC 4	8.97
		35		N 37 58.538 W 90 55.972	
25	7.39	0.01		Begin Quiet Zone (30 mph); Parking on right	8.96
		35			
26	7.56	0.17		"20 mph"	8.79
		35			
27	8.36	0.80		LWB; End Quiet Zone	7.99
		40			
28	8.41	0.05		Left Onto Hwy AA (55 mph)	7.94
		55		N 37 57.958 W 90 55.394	
29	15.47	7.06		Left onto Hwy 185	0.88
		55			
30	15.66	0.19		Right onto Gun Club Rd	0.69
		35			
		0.60			

2023 Rally in the 100 Acre Wood, Friday

Transit to Service

Distance: 8.97 miles

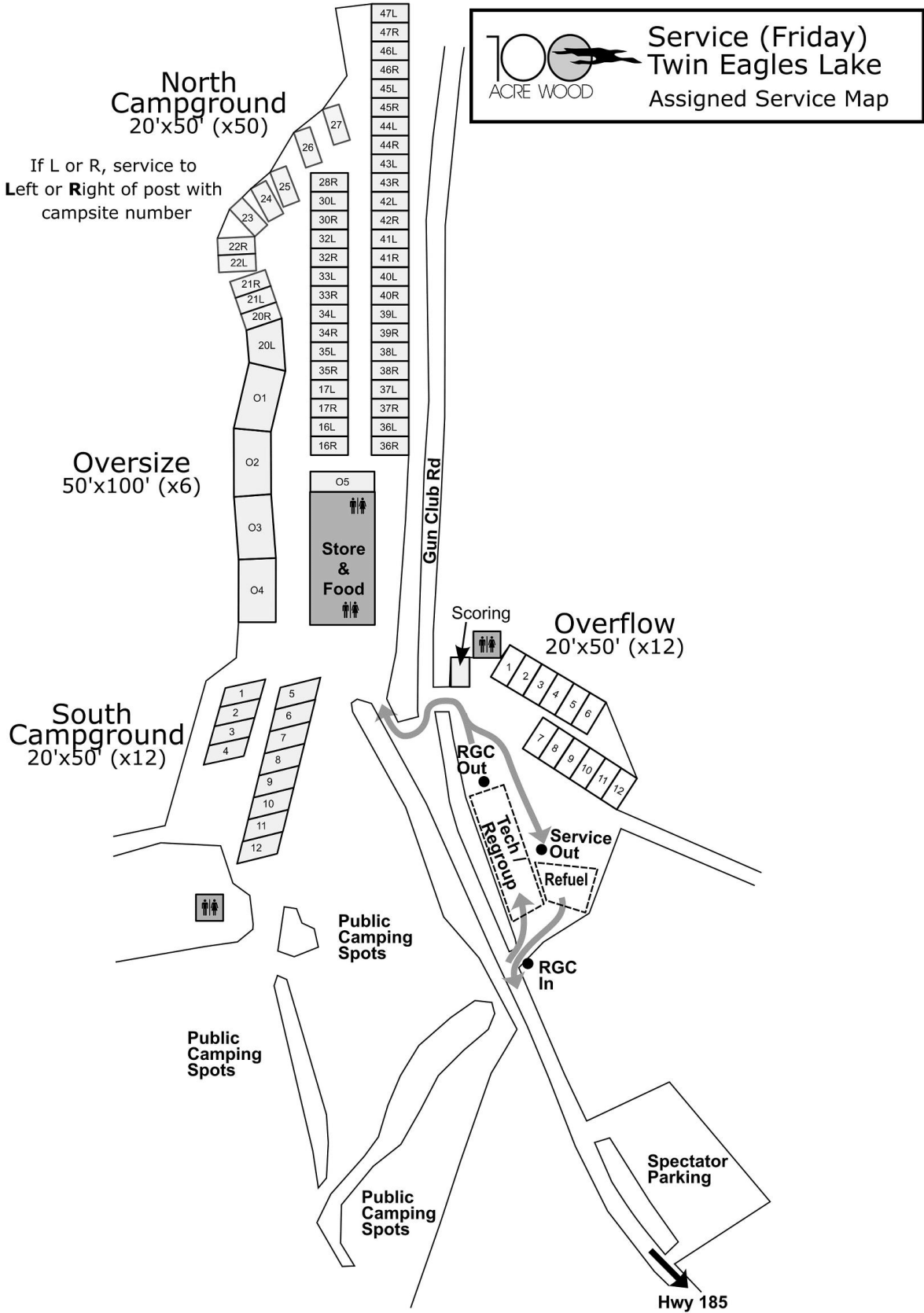
Transit Time: 17 minutes

INST	MILEAGE	INTERVAL	TULIP	COMMENT	DECR
31	16.26	³⁵ 0.60		Right into Regroup In	0.09
32	16.27	³⁵ 0.01		TC 4A RGC In <i>Time</i> _____	0.08
33	16.33	³⁵ 0.06		TC 4B RGC Out <i>Time</i> _____	0.02
34	16.34	³⁵ 0.01		Jog Left Across Road into Service (See map on next page)	0.01
35	16.35	³⁵ 0.01		Begin Service	0.00
		³⁵ 0.00			

2023 Rally in the 100 Acre Wood, Friday

ATC Service

Distance: 0.00 miles



2023 Rally in the 100 Acre Wood, Friday

ATC Service

Distance: 0.00 miles

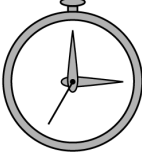



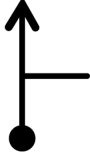


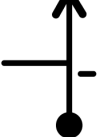
INST	MILEAGE	INTERVAL	TULIP	COMMENT	DECR
36	16.35	0.00		Begin approx. _ minute service	
		0.00			

2023 Rally in the 100 Acre Wood, Friday

Transit to SS #5 Cubb Creek West 2

Distance: 22.37 miles

Transit Time: 39 minutes

INST	MILEAGE	INTERVAL	TULIP	COMMENT	DECR
1	0.00	0.00		TC 4C Service Out	22.37
		30			
2	0.01	0.01		Refuel (5 minutes extra time given in transit)	22.36
		30			
3	0.02	0.01		Left onto Gun Club Rd	22.35
		30			
4	0.65	0.63		Left onto Hwy 185	21.72
		55			
5	0.84	0.19		Hwy AA on Right	21.53
		55		N 37 57.420 W 90 48.648	66
6	2.21	1.37		Left onto Hwy 8 (35 mph); Right Turn then Left at Stop; DO NOT GO STRAIGHT	20.16
		35		N 37 56.495 W 90 47.697	64
7	2.46	0.25		Speed Limit 30	19.91
		30			
8	2.76	0.30		Hwy E on Left (Courthouse)	19.61
		30		N 37 56.178 W 90 47.273	1310
		0.31			

2023 Rally in the 100 Acre Wood, Friday

Transit to SS #5 Cubb Creek West 2

Distance: 22.37 miles

Transit Time: 39 minutes


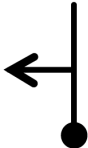
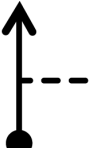


INST	MILEAGE	INTERVAL	TULIP	COMMENT	DECR
9	3.07	30 0.31		Speed Limit 30	19.30
10	3.43	30 0.36		E Casey St on Left	18.93
11	3.56	30 0.12		Right onto Hwy P	18.81
12	3.88	30 0.32		"45 mph"	18.48
13	4.14	45 0.25		Straight past Potosi City Park	18.23
14	4.37	45 0.23		"55 mph"	18.00
15	11.29	55 6.92		Straight; Harmon Rd on Right	11.08
16	13.40	55 2.11		Pigeon Roost on Right	8.97
		55 4.15			

2023 Rally in the 100 Acre Wood, Friday

Transit to SS #5 Cubb Creek West 2

Distance: 22.37 miles

Transit Time: 39 minutes

INST	MILEAGE	INTERVAL	TULIP	COMMENT	DECR
17	17.55	55 4.15		91 Right on Hwy C (55 mph)	4.82
18	17.82	55 0.27		447 Left onto Hwy DD	4.55
19	20.55	55 2.73		N 37 48.457 W 90 54.568 446 Ridge Rd on Right	1.82
20	22.22	55 1.67		Right onto Martin Rd	0.15
21	22.37	30 0.15		TC5	0.00
		30 0.00		N 37 45.495 W 90 56.843	

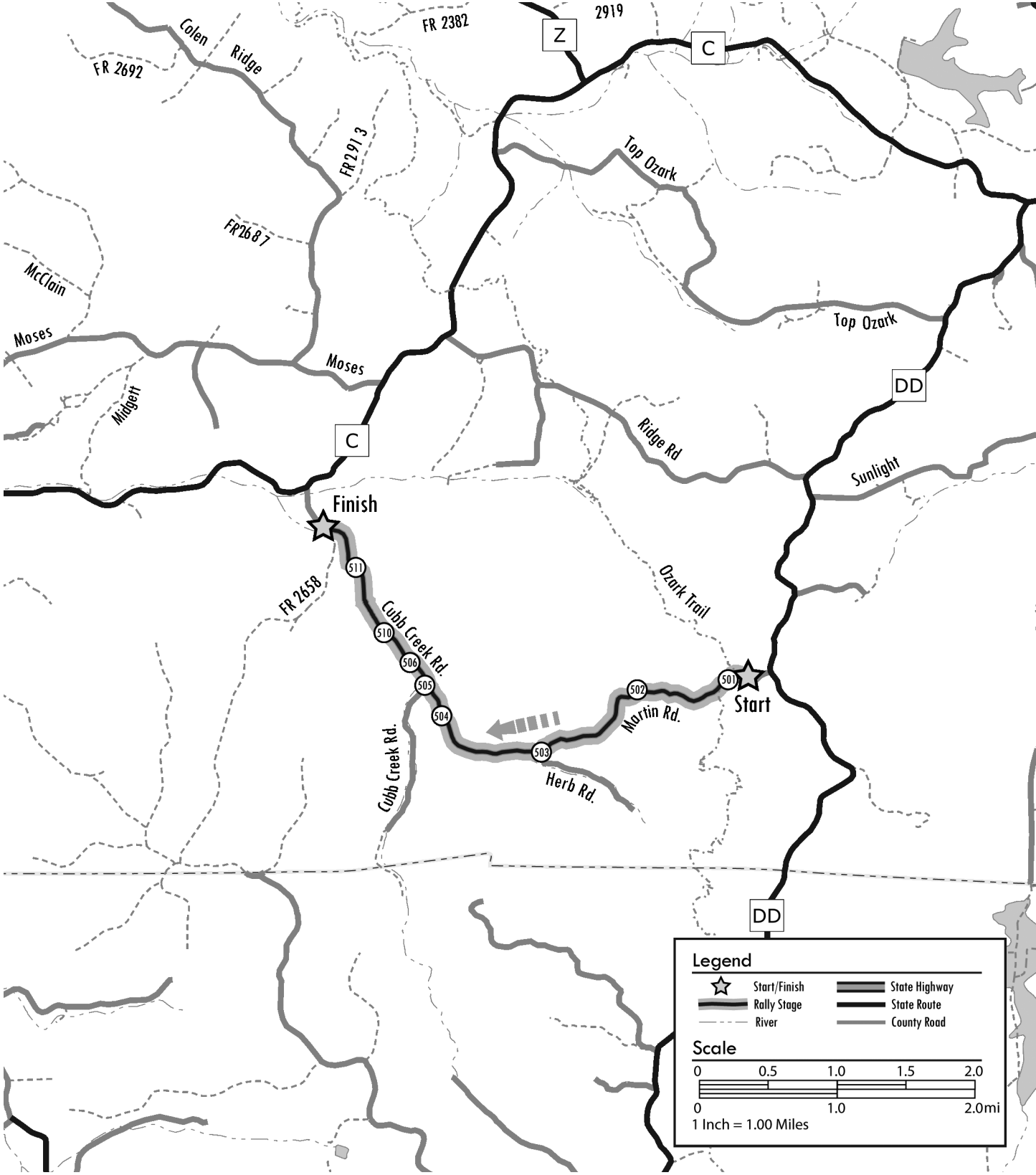
2023 Rally in the 100 Acre Wood, Friday

SS #5 Cubb Creek West 2

Distance: 4.15 miles

Lateness: 7 minutes

FCO: 17:06











2023 Rally in the 100 Acre Wood, Friday

SS #5 Cubb Creek West 2

Distance: 4.15 miles

Lateness: 7 minutes









INST	MILEAGE	INTERVAL	TULIP	COMMENT	DECR
		0.00		TC5	
1	0.00	0.05		Start 5 <i>Time</i> _____	4.15
2	0.25	0.25		Crest	3.90
3	0.80	0.55		Road on Right	502 3.35
4	1.01	0.21		Downhill	3.14
5	1.11	0.10		Crest	3.04
6	1.26	0.15		Crest	2.89
7	1.62	0.36			2.53
		0.08			

2023 Rally in the 100 Acre Wood, Friday

SS #5 Cubb Creek West 2

Distance: 4.15 miles

Lateness: 7 minutes


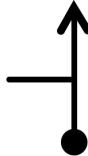
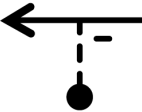



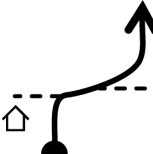
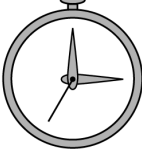
INST	MILEAGE	INTERVAL	TULIP	COMMENT	DECR
8	1.70	0.08		Downhill Twisty into Right Turn to stay on Martin Rd; Next to Houses ⁵⁰³	2.45
9	1.90	0.20		Crest at House; Low Water Bridge	2.24
10	2.25	0.34			1.90
11	2.32	0.07		Low Water Bridge	1.83
12	3.00	0.68		Bear Right; Don't Cut; Cubb Creek Rd on Left; Culvert ⁵⁰⁵	1.15
13	4.15	1.15		Finish 5	0.00
				Time _____	
14	4.25	0.10			
15	4.33	0.08		FTC 5	
		0.00			

2023 Rally in the 100 Acre Wood, Friday

Transit to SS #6 Hazel Creek North 2

Distance: 4.43 miles

Transit Time: 13 minutes

INST	MILEAGE	INTERVAL	TULIP	COMMENT	DECR
16	4.33	0.00		FTC 5	4.43
		35		N 37 46.477 W 91 00.122	
17	4.44	0.11		FS 2658 on Left	4.32
		35			
18	4.80	0.36		Left onto Hwy C	3.96
		55		N 37 46.757 W 91 00.350	
19	5.60	0.80		Bridge	3.16
		55			
20	7.68	2.08		Right on Bailey Branch Rd ¹¹¹ "Adam Bethel Church" (35 mph)	1.08
		35		N 37 46.868 W 91 03.229	
21	8.24	0.56		Right; Onto Moses Rd, over LWB	0.52
		35		N 37 47.331 W 91 03.315	
22	8.35	0.11		Curve Right Then Bear Left Uphill	0.41
		35			
23	8.76	0.41		TC6	0.00
		35		N 37 47.409 W 91 02.888	
		0.00			

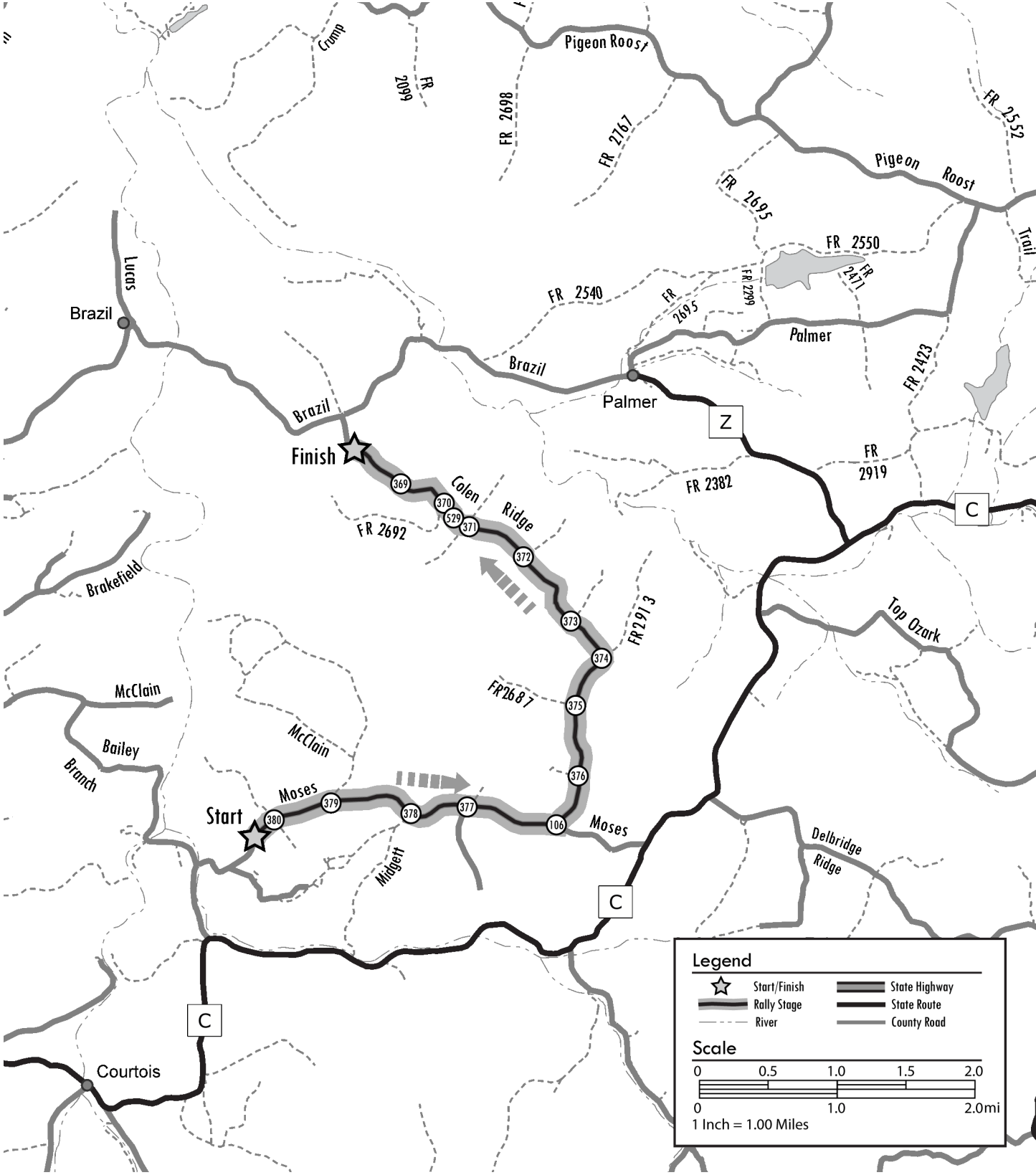
2023 Rally in the 100 Acre Wood, Friday

SS #6 Hazel Creek North 2

Distance: 6.53 miles

Lateness: 8 minutes

FCO: 17:29







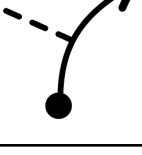
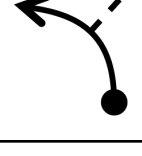


2023 Rally in the 100 Acre Wood, Friday

SS #6 Hazel Creek North 2

Distance: 6.53 miles

Lateness: 8 minutes


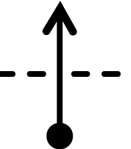




INST	MILEAGE	INTERVAL	TULIP	COMMENT	DECR
		0.00		TC6	
1	0.00	0.11		Start 6 <i>Time</i> _____	6.53
2	0.62	0.62		379 McClain Rd. on Left	5.91
3	1.27	0.65		378 Midgett Rd. on Right	5.26
4	2.40	1.13		106 Left; Onto Colen Ridge Rd	4.13
5	2.81	0.41		376 Bear Right Driveway on left	3.72
6	3.35	0.54		375 FR 2687 on Left	3.18
7	3.78	0.43		374 FR 2913 on Right	2.75
		0.65			

2023 Rally in the 100 Acre Wood, Friday

SS #6 Hazel Creek North 2

Distance: 6.53 miles

Lateness: 8 minutes

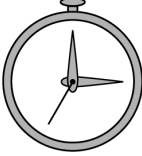
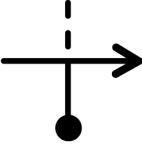




INST	MILEAGE	INTERVAL	TULIP	COMMENT	DECR
8	4.43	0.65		372	2.10
9	5.24	0.81		371 Powercut	1.29
10	5.40	0.16		370 Bear Right; FR 2692 on Left	1.13
11	5.73	0.33		369 Bear Left; Deceptive Open Area and Trail Right	0.80
12	6.53	0.80		Finish 6 Time _____	0.00
13	6.68	0.15		FTC 6	
		0.00			

2023 Rally in the 100 Acre Wood, Friday

Transit to SS #7 Pigeon Roost West 2

Distance: 2.82 miles

Transit Time: 12 minutes

INST	MILEAGE	INTERVAL	TULIP	COMMENT	DECR
14	6.68	0.00		FTC 6	2.82
		35		N 37 50.136 W 91 02.069	
15	6.79	0.11		Right; Onto Brazil Rd.	2.71
		35		N 37 50.148 W 91 02.076	
16	7.80	1.01		Bridge	1.70
		35			
17	9.30	1.50		Left onto Palmer Rd; Hwy ⁷⁵ Z ahead (Quiet Zone) (35 mph)	0.20
		35		N 37 50.369 W 90 59.751	
18	9.38	0.08		Uphill after church on left. (End Quiet Zone after uphill)	0.12
		35			
Note: (DO NOT PARK IN CHURCH LOT)					
19	9.50	0.12		TC7	0.00
		35		N 37 50.527 W 90 59.700	
		0.00			

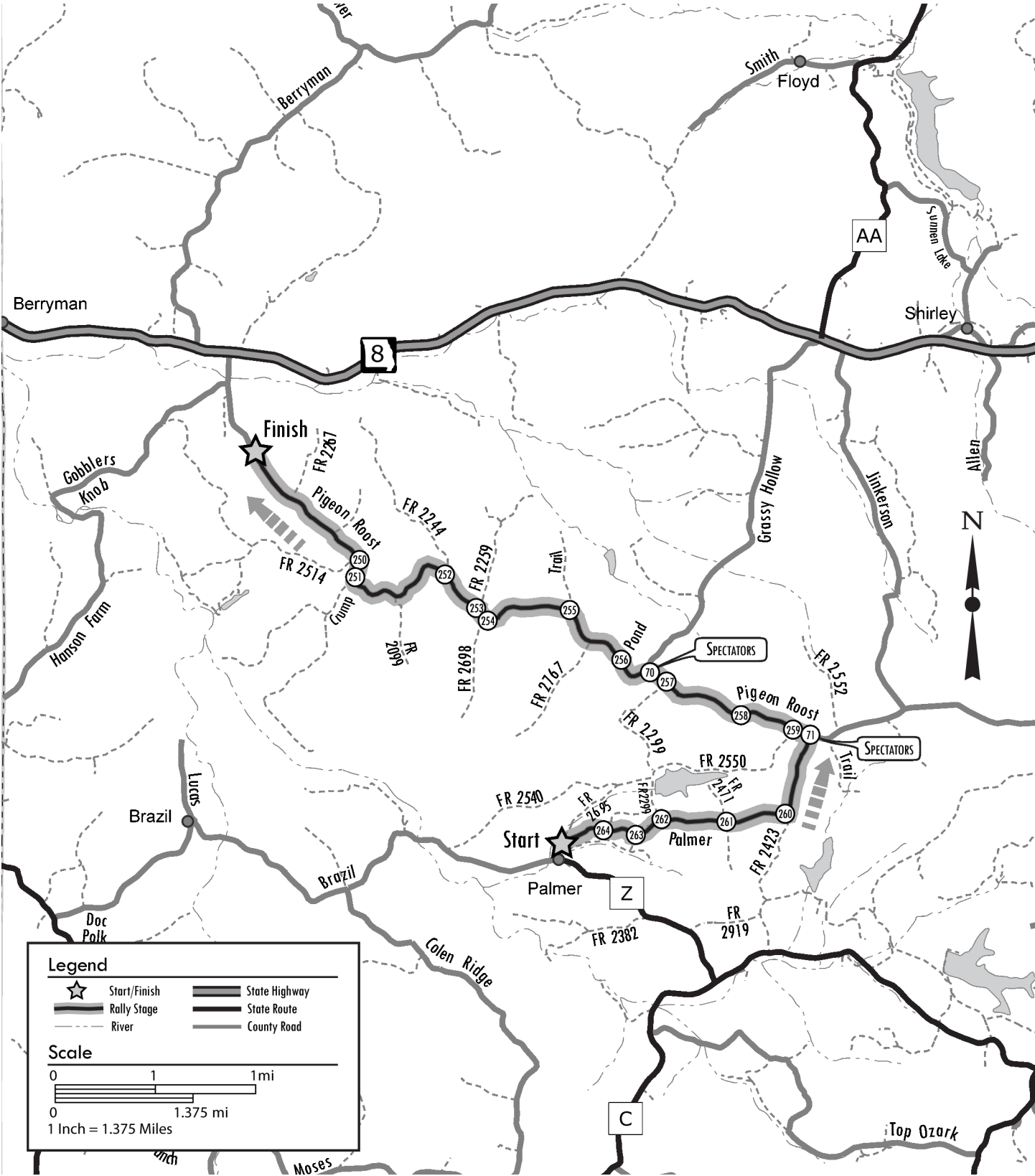
2023 Rally in the 100 Acre Wood, Friday

SS #7 Pigeon Roost West 2

Distance: 10.44 miles

Lateness: 11 minutes

FCO: 17:52











2023 Rally in the 100 Acre Wood, Friday

SS #7 Pigeon Roost West 2

Distance: 10.44 miles

Lateness: 11 minutes




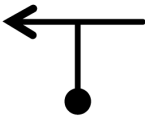

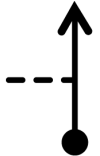


INST	MILEAGE	INTERVAL	TULIP	COMMENT	DECR
		0.00		TC7	
1	0.00	0.11		Start 7 (zero odo) Time _____	10.44
2	0.70	0.70		263 Welker Rd on R	9.74
3	1.02	0.32		262 FR 2299 on L	9.42
4	1.67	0.65		261 Straight; Trails L & R	8.77
5	2.28	0.61		260 Left; Large delta on right	8.16
6	2.35	0.07		VC 300	8.09
7	2.40	0.05		VC 200	8.04
		0.05			

2023 Rally in the 100 Acre Wood, Friday

SS #7 Pigeon Roost West 2

Distance: 10.44 miles

Lateness: 11 minutes









INST	MILEAGE	INTERVAL	TULIP	COMMENT	DECR
8	2.45	0.05		VC 100	7.99
9	2.49	0.04		VC Start 25 MPH <i>Time</i>	7.95
10	2.60	0.11		VC End	7.84
11	3.16	0.56		Left at T; Onto Pigeon Roost Rd. (Spectators)	71 7.28
12	3.75	0.59			6.69
13	4.48	0.73			258 5.96
14	4.49	0.01		VC 300	5.95
15	4.52	0.03			5.92
		0.01			

2023 Rally in the 100 Acre Wood, Friday

SS #7 Pigeon Roost West 2

Distance: 10.44 miles

Lateness: 11 minutes









INST	MILEAGE	INTERVAL	TULIP	COMMENT	DECR
16	4.53	0.01		VC 200	5.91
17	4.57	0.04		VC 100	5.87
18	4.62	0.05		VC Start 25 MPH <i>Time</i>	5.82
19	4.75	0.13		VC End	5.68
20	4.92	0.16		Left (Spectators) Grassy Hollow Rd.	70 5.52
21	5.14	0.22			5.30
22	5.42	0.28			256 5.02
23	6.13	0.71		Bear Left	255 4.31
		0.89			

2023 Rally in the 100 Acre Wood, Friday

SS #7 Pigeon Roost West 2

Distance: 10.44 miles

Lateness: 11 minutes




INST	MILEAGE	INTERVAL	TULIP	COMMENT	DECR
24	7.02	0.89		Over Crest FR 2698	254 3.42
25	7.66	0.64		FR 2244 on Right	252 2.78
26	7.74	0.08		Over crest	2.70
27	7.84	0.10			2.60
28	8.82	0.98			1.62
29	8.87	0.05		Crump road	251 1.57
30	9.03	0.16		FR 2514 on Left	250 1.41
31	9.32	0.29		Crest	1.12
		0.50			

2023 Rally in the 100 Acre Wood, Friday

SS #7 Pigeon Roost West 2

Distance: 10.44 miles

Lateness: 11 minutes



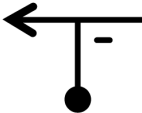
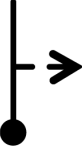




INST	MILEAGE	INTERVAL	TULIP	COMMENT	DECR
32	9.82	0.50			0.62
33	10.44	0.62		Finish 7 <i>Time</i> _____	0.00
34	10.62	0.18		FTC 7	
		0.00			

2023 Rally in the 100 Acre Wood, Friday

Transit To SS #8 Floyd Tower East Short 2

Distance: 5.47 miles

Transit Time: 16 minutes

INST	MILEAGE	INTERVAL	TULIP	COMMENT	DECR
35	10.62	0.00		FTC 7	5.47
		35		N 37 53.979 W 91 02.976	
36	10.63	0.01		Onto pavement (35 mph)	5.46
		35			
37	11.71	1.08		Left Onto Hwy 8 (55 mph)	4.38
		55		N 37 54.839 W 91 03.269	69
38	12.04	0.33		Right; "Berryman Hiking and Riding Area" (35 mph)	4.05
		35		N 37 54.879 W 91 03.612	59
39	13.08	1.04		Bear Left	3.01
		35		N 37 55.620 W 91 03.672	
40	13.26	0.18		"Berryman Hiking and Riding Area" (Bathrooms to left)	2.83
		35		N 37 55.777 W 91 03.714	
41	16.09	2.83		Right at Y; Onto Floyd Tower Gravel	0.00
		35		N 37 57.451 W 91 01.741	60
42	16.09	0.00		TC8	0.00
		35		N 37 57.449 W 91 01.730	
		0.00			

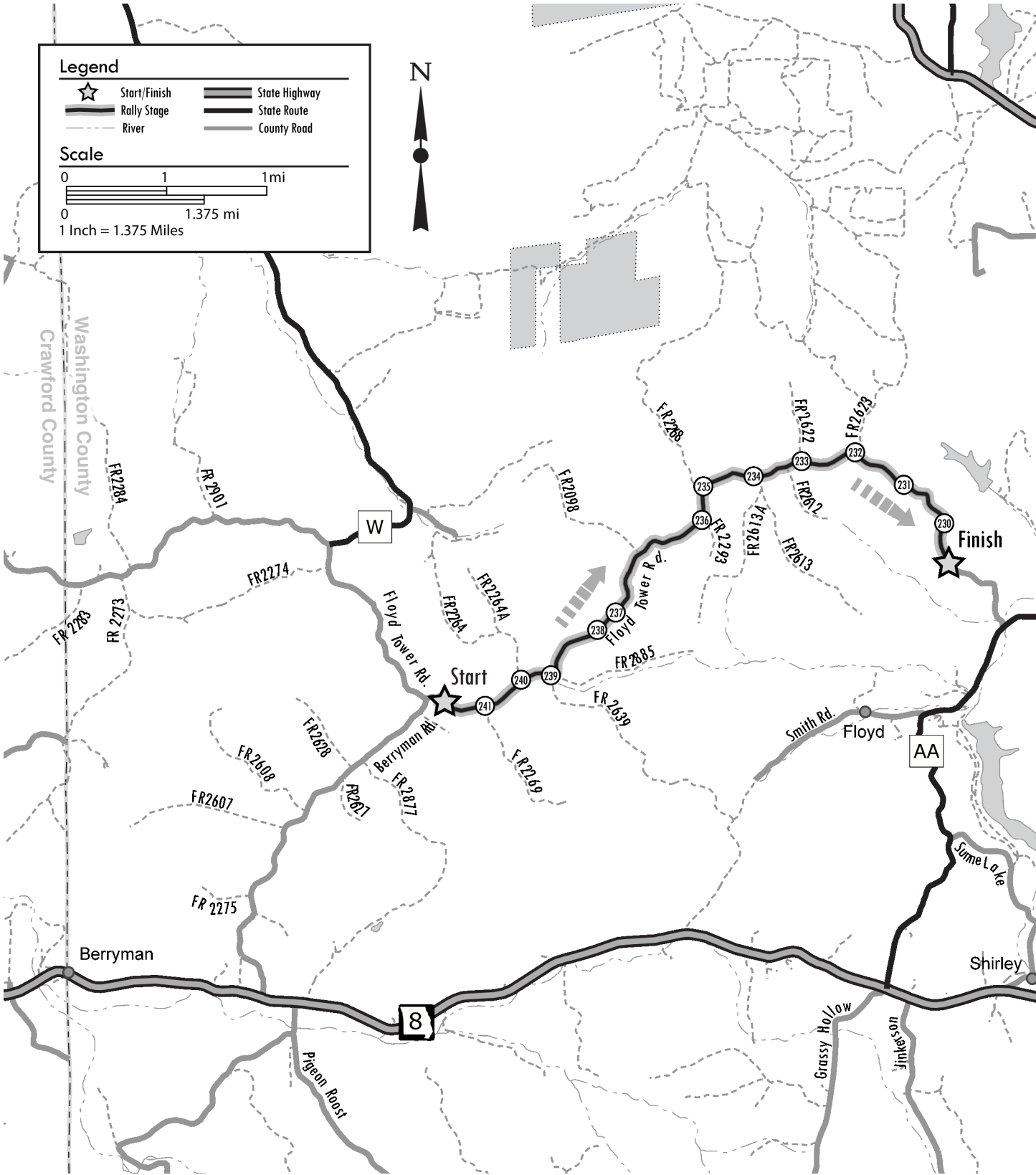
2023 Rally in the 100 Acre Wood, Friday

SS #8 Floyd Tower East Short 2

Distance: 7.18 miles

Lateness: 9 minutes

FCO: 18:22











2023 Rally in the 100 Acre Wood, Friday

SS #8 Floyd Tower East Short 2

Distance: 7.18 miles

Lateness: 9 minutes

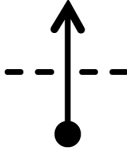




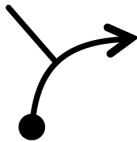

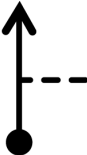
INST	MILEAGE	INTERVAL	TULIP	COMMENT	DECR
		0.00		TC8	
1	0.00	0.05		Start 8 Zero Odo Time _____	7.18
2	0.47	0.47			6.71
3	0.92	0.45			6.26
4	1.05	0.13		FR 2264 on Left	240 6.13
5	1.38	0.33		FR 2639 on Right	239 5.80
6	1.62	0.24			5.56
7	1.97	0.35		Down	5.21
		0.33			

2023 Rally in the 100 Acre Wood, Friday

SS #8 Floyd Tower East Short 2

Distance: 7.18 miles

Lateness: 9 minutes





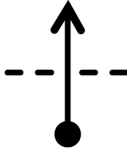



INST	MILEAGE	INTERVAL	TULIP	COMMENT	DECR
8	2.30	0.33		238 Powercut (red gates)	4.88
9	2.52	0.22		237	4.66
10	3.02	0.50		Downhill; Stay Left	4.16
11	3.19	0.17		Stay Left	3.99
12	3.84	0.65		405 FR 2293 on R	3.34
13	4.09	0.25		235 FR2268 on L	3.09
14	4.27	0.18		Crest	2.91
15	4.64	0.37		234 FR 2613 on Right	2.54
		0.17			

2023 Rally in the 100 Acre Wood, Friday

SS #8 Floyd Tower East Short 2

Distance: 7.18 miles

Lateness: 9 minutes


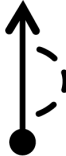
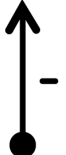

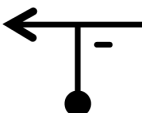
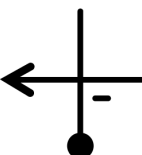

INST	MILEAGE	INTERVAL	TULIP	COMMENT	DECR
16	4.81	0.17			2.37
17	5.47	0.66			1.71
18	5.89	0.42		Downhill Entry	1.29
19	6.54	0.65		Tightens; Exposure Left	0.64
20	6.85	0.31		Powercut 231	0.33
21	6.92	0.07		Right over Crest; Don't Cut	0.26
22	7.18	0.26		Finish 8	0.00
23	7.38	0.20		FTC 8	
		0.00			

2023 Rally in the 100 Acre Wood, Friday

Transit to MTC In (Twin Eagle)

Distance: 8.97 miles

Transit Time: 17 minutes



INST	MILEAGE	INTERVAL	TULIP	COMMENT	DECR
24	7.38	0.00		FTC 8	8.97
		35		N 37 58.538 W 90 55.972	
25	7.39	0.01		Begin Quiet Zone (30 mph); Parking on right	8.96
		35			
26	7.56	0.17		"20 mph"	8.79
		35			
27	8.36	0.80		LWB; End Quiet Zone	7.99
		40			
28	8.41	0.05		Left Onto Hwy AA (55 mph)	7.94
		55		N 37 57.958 W 90 55.394	
29	15.47	7.06		Left onto Hwy 185	0.88
		55			
30	15.66	0.19		Right onto Gun Club Rd	0.69
		35			
		0.60			

2023 Rally in the 100 Acre Wood, Friday

Transit to MTC In (Twin Eagle)

Distance: 8.97 miles

Transit Time: 17 minutes

INST	MILEAGE	INTERVAL	TULIP	COMMENT	DECR
31	16.26	³⁵ 0.60		Right into TC8A MTC In Time _____	0.09
32	16.27	³⁵ 0.01		TC8A MTC In Time _____	0.08
		³⁵ 0.00			

2023 Rally in the 100 Acre Wood

Saturday, March 18, 2023



Main Route Book

Competitor Edition



2023 Rally in the 100 Acre Wood

START - (Sections 3, 4, 5, 6)

SATURDAY MARCH 18, 2023

TC	LOCATION	SS DIST	TRANSIT DIST	TOTAL DIST	LATENESS TIME	TRANSIT TIME	FIRST CAR DUE
8B	MTC OUT (4th St, Downtown Salem)						10:00
	distance to next refuel	(18.93)	(43.91)	(62.84)			
9			14.47	14.47		0:25	10:25
SS 9	ASBRIDGE HOLLOW	4.31			0:06		10:28
10			1.11	5.42		0:08	10:42
SS 10	LOOP SOUTHERN EASY	5.69			0:14		10:45
11			5.79	11.48		0:13	11:12
SS 11	NOVA SCOTIA NORTH	8.93			0:12		11:15
11A	REGROUPING IN		22.44	31.37		0:34	12:01
11B	REGROUPING OUT / SERVICE IN		0.10	0.10		0:10	12:11
	SERVICE B (Dent Co Commons)	(18.93)	(43.91)	(62.84)		(45 Minutes)	
11C	SERVICE OUT					0:45	12:56
RZ	REFUEL (5 extra minutes included in transit to TC12)						
2	distance to next refuel	(22.75)	(56.96)	(79.71)			
12			18.93	18.93		0:36	13:32
SS 12	LOOP SOUTHERN 5600 EASY	6.17			0:14		13:35
13			5.79	11.96		0:13	14:02
SS 13	NOVA SCOTIA NORTH 2	8.93			0:12		14:05
14			12.46	21.39		0:25	14:42
SS 14	ELDERS CROOKED TRUCK N4040	7.65			0:10		14:45
14A	REGROUPING IN		19.68	27.33		0:37	15:32
14B	REGROUPING OUT / SERVICE IN		0.10	0.10		0:10	15:42
	SERVICE C (Dent Co Commons)	(22.75)	(56.96)	(79.72)		(45 Minutes)	
14C	SERVICE OUT					0:45	16:27
RZ	REFUEL (5 extra minutes included in transit to TC15)						
3	distance to next refuel	(12.27)	(44.03)	(56.30)			
15			15.72	15.72		0:32	16:59
SS15	ELDERS CROOKED TRUCK N4040 2	7.65			0:10		17:02
16			23.61	31.26		0:47	17:59
SS16	DEEP FORD	4.62			0:08		18:02
16A	REGROUPING IN (END OF REGIONAL)		4.60	9.22		0:14	18:24
16B	REGROUPING OUT / SERVICE IN		0.10	0.10		0:20	18:44
	SERVICE D (Dent Co Commons)	(12.27)	(44.03)	(56.30)		(15 Minutes)	
16C	SERVICE OUT					0:15	18:59
RZ	REFUEL (5 extra minutes included in transit to TC17)						
4	distance to next refuel	(4.62)	(11.53)	(16.15)			
17			6.77	6.77		0:20	19:19
SS17	DEEP FORD 2	4.62			0:08		19:22
17A	MTC IN (Dent Co Commons)		4.76	9.38		0:14	19:44
Saturday Totals		58.57	156.43	215.00			

Section 3

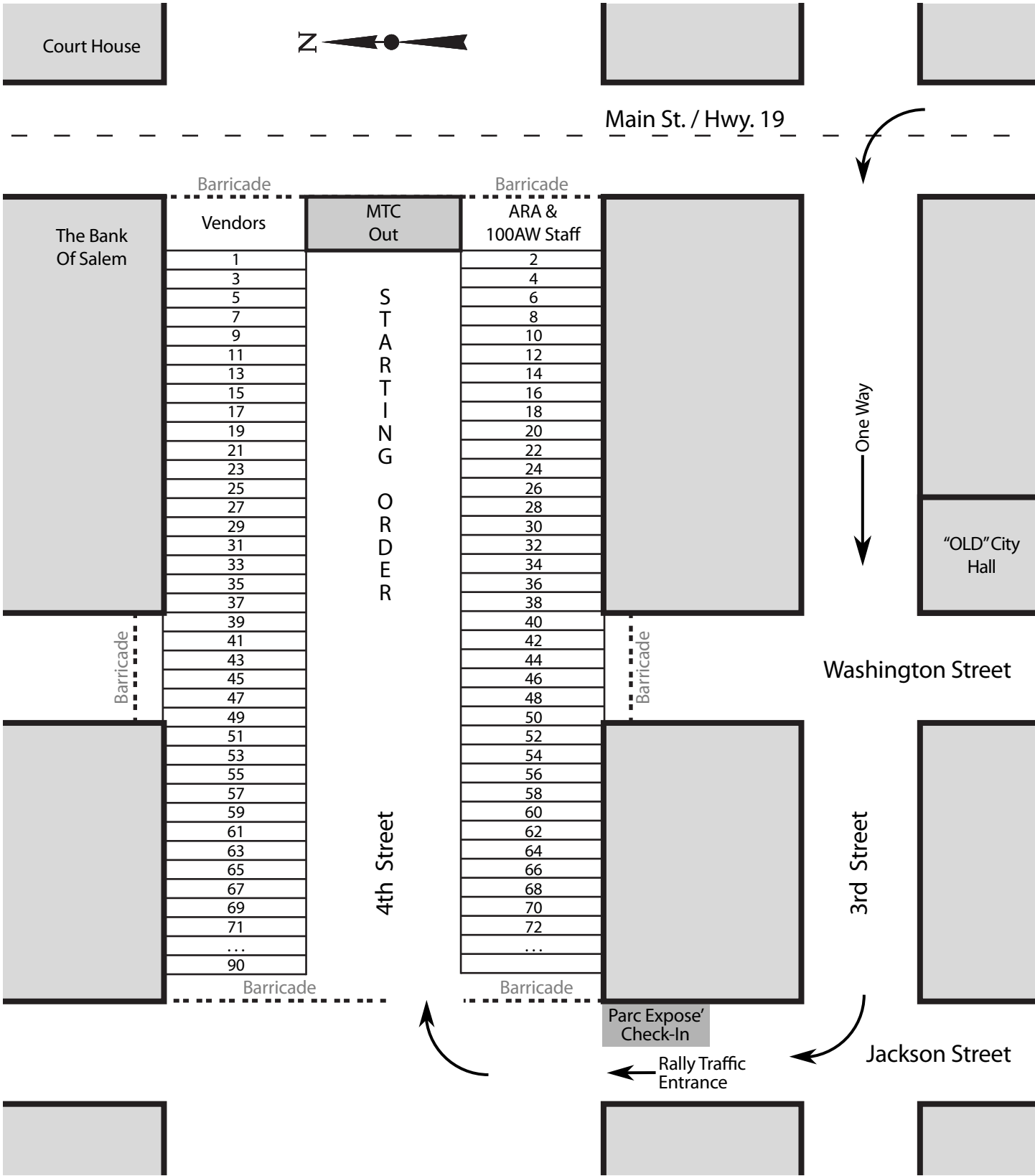
Section 4

Section 5

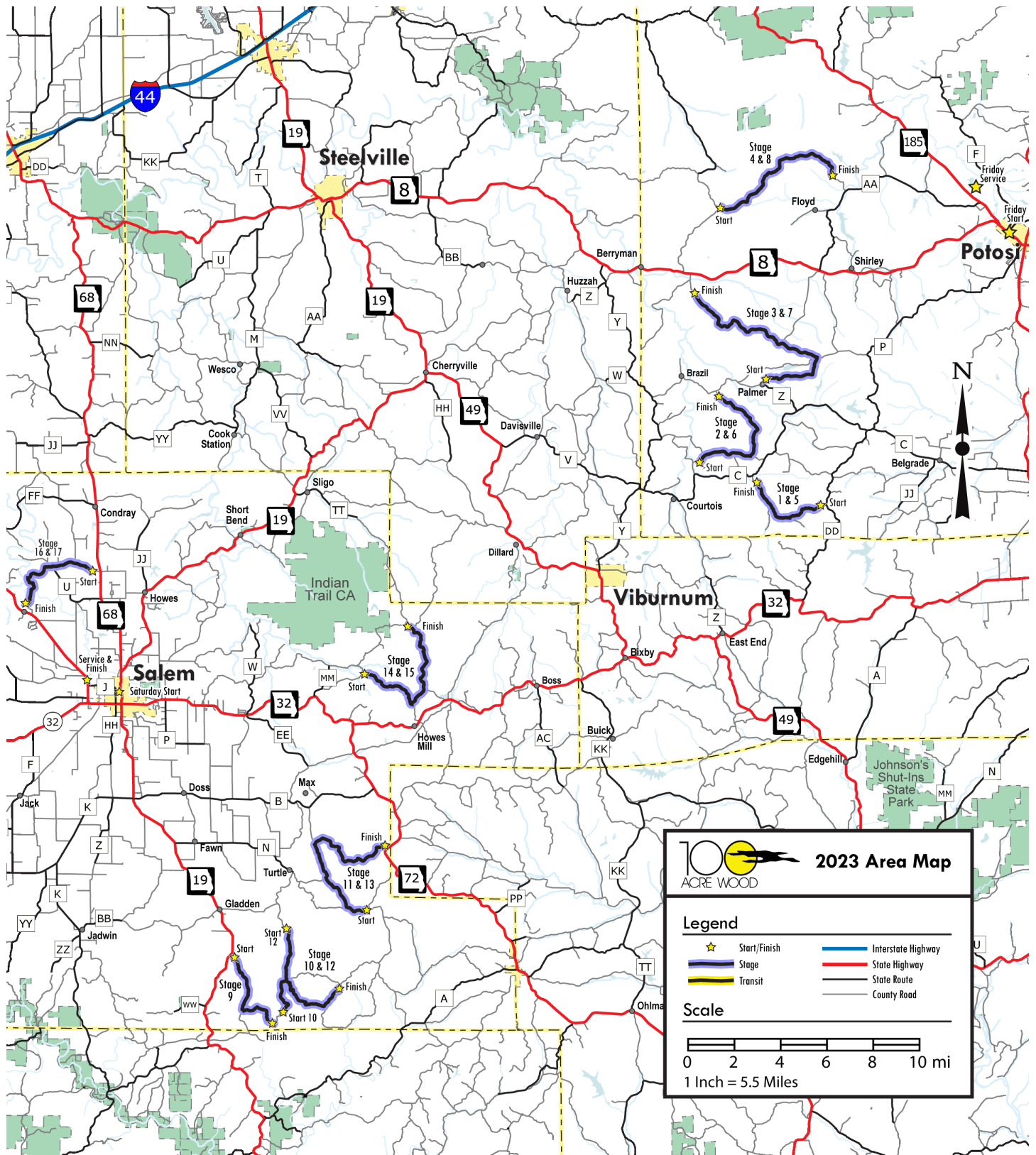
Section 6

2023 Rally in the 100 Acre Wood

Parc Expose': Saturday - Downtown Salem



Saturday Route Book, Competitor Edition Area Map: Overview of Stages


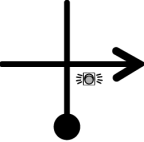
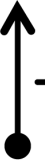
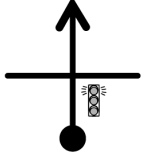
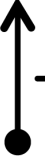
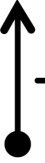
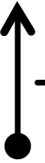
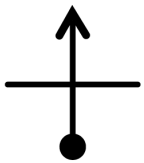


2023 Rally in the 100 Acre Wood, Saturday

Transit to SS #9 Asbridge Hollow

Distance: 14.47 miles

Transit Time: 25 minutes

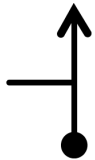

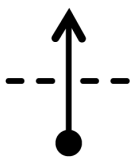


INST	MILEAGE	INTERVAL	TULIP	COMMENT	DECR
1	0.00	0.00		TC8B MTC Out 4th St, Downtown Salem <u>Time</u>	14.47
		35			24
2	0.01	0.01		Right onto Hwy 19 (20 mph)	14.46
		20		N 37 38.723 W 91 32.179	
3	0.24	0.23		"30 mph"	14.23
		30			1
4	0.70	0.46		Straight; Hwys 32/72 (Stop Light)	13.77
		30		N 37 38.149 W 91 32.138	
5	0.80	0.10		"35 mph"	13.67
		35			
6	1.14	0.34		"45 mph"	13.33
		45			
7	1.42	0.28		"55 mph"	13.05
		55			2
8	5.27	3.85		Hwys B & K	9.20
		55		N 37 34.381 W 91 31.606	
		2.90			

2023 Rally in the 100 Acre Wood, Saturday

Transit to SS #9 Asbridge Hollow

Distance: 14.47 miles

Transit Time: 25 minutes

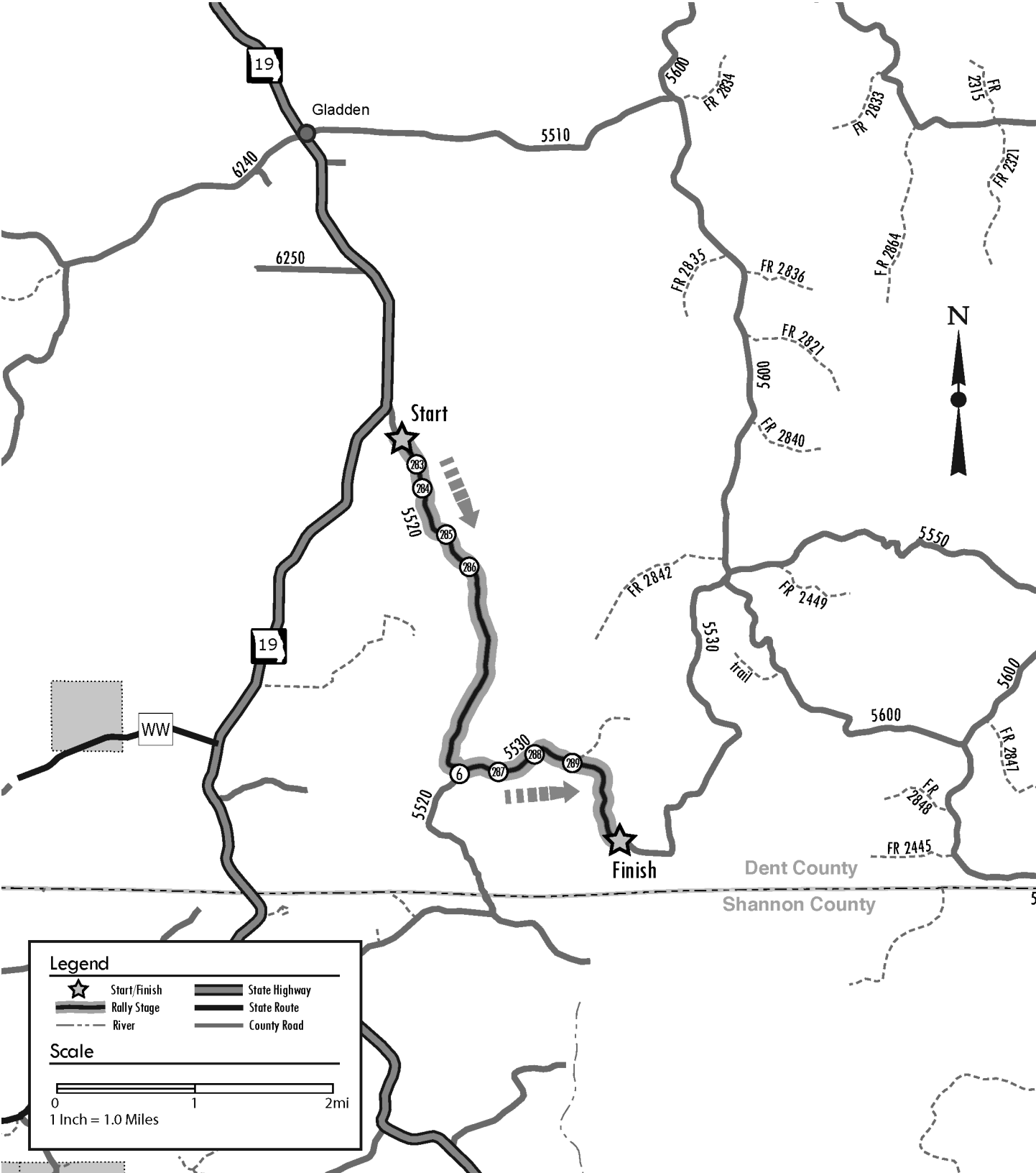
INST	MILEAGE	INTERVAL	TULIP	COMMENT	DECR
9	8.17	55 2.90		Hwy N N 37 32.581 W 91 29.576	3 6.30
10	10.60	55 2.43		Bridge "Gladden Creek"	3.87
11	12.16	55 1.56		5510 & 6240 "Gladden" N 37 29.909 W 91 27.424	4 2.31
12	14.27	55 2.11		Left; Onto 5520 (35 mph) N 37 28.238 W 91 26.793	5 0.20
<div style="border: 1px solid black; padding: 2px;"> 35 Note: Blind Intersection. Difficult to see road on left </div>					
13	14.47	0.20		TC9 N 37 28.091 W 91 26.751	0.00
		35 0.00			

2023 Rally in the 100 Acre Wood, Saturday

SS #9 Asbridge Hollow
Distance: 4.31 miles

Lateness: 6 minutes

FCO: 10:28






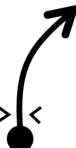
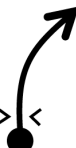



2023 Rally in the 100 Acre Wood, Saturday

SS #9 Asbridge Hollow

Distance: 4.31 miles

Lateness: 6 minutes

INST	MILEAGE	INTERVAL	TULIP	COMMENT	DECR
		0.00		TC9	
1	0.00	0.06		Start 9 (Zero Odo) Time _____	4.31
2	0.97	0.97		285 Driveway on L	3.34
3	1.38	0.41		286 House on L	2.93
4	1.56	0.18		Dip Water Possible	2.75
5	2.43	0.87		Right after crest (Leads directly into next tulip)	1.88
6	2.47	0.04		Right after crest	1.84
7	2.69	0.22		Uphill	1.62
		0.08			

2023 Rally in the 100 Acre Wood, Saturday

SS #9 Asbridge Hollow

Distance: 4.31 miles

Lateness: 6 minutes






INST	MILEAGE	INTERVAL	TULIP	COMMENT	DECR
8	2.77	0.08		Uphill	1.54
9	2.83	0.06		Left; Onto 5530 (At Crest)	1.48
10	3.45	0.62		Driveway on left before turn	0.86
11	3.67	0.22		Over Crest; Bear Right	0.64
12	3.78	0.11		Left after crest	0.53
13	4.11	0.33		Left after crest	0.20
14	4.31	0.20		Finish 9	0.00
				<u>Time</u>	
14 A	4.50	0.19		FTC 9	
		0.00			

2023 Rally in the 100 Acre Wood, Saturday

Transit to SS #10 Loop Southern Easy

Distance: 1.11 miles

Transit Time: 8 minutes

INST	MILEAGE	INTERVAL	TULIP	COMMENT	DECR
15	4.50	0.00		FTC 9	1.11
		35		N 37 25.431 W 91 25.033	
16	4.67	0.17		House on Left Watch for Dogs Begin Quiet Zone; 25 MPH	0.94
		25			
Note: #2445 Resident: John Hoodenpyle					
17	4.93	0.26		Rough	0.68
		25			
18	5.24	0.31		House on L Watch for Dogs	0.37
		25			
19	5.38	0.14		End Quiet Zone	0.23
		35			
20	5.61	0.23		TC10	0.00
		35		N 37 25.730 W 91 24.358	
		0.00			

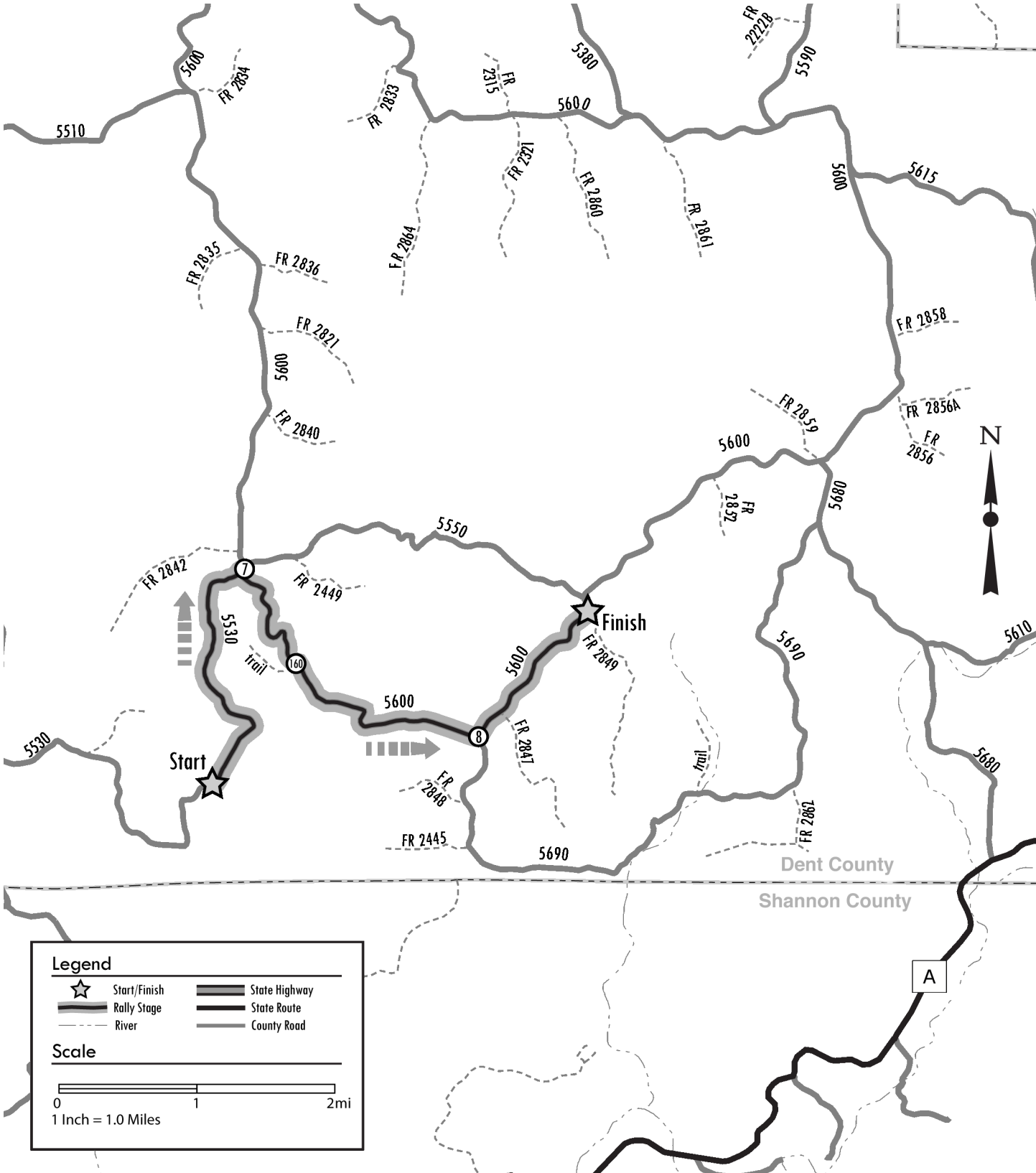
2023 Rally in the 100 Acre Wood, Saturday

SS #10 Loop Southern Easy

Distance: 5.69 miles

Lateness: 14 minutes

FCO: 10:45











2023 Rally in the 100 Acre Wood, Saturday

SS #10 Loop Southern Easy

Distance: 5.69 miles

Lateness: 14 minutes

INST	MILEAGE	INTERVAL	TULIP	COMMENT	DECR
		0.00		TC10	
1	0.00	0.07		Start (Zero Odo) Time _____	5.69
2	0.36	0.36		Crest; Left Tightens	5.33
3	1.29	0.93			4.40
4	1.81	0.52		Crest	3.88
5	1.91	0.10		Acute Right Onto 5600	3.78
6	2.14	0.23		Exposure outside of both turns	3.55
7	2.48	0.34		Downhill Long Left; Right Tightens	3.21
Note: Williams' Demise					

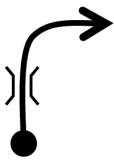





1.05

2023 Rally in the 100 Acre Wood, Saturday

SS #10 Loop Southern Easy

Distance: 5.69 miles

Lateness: 14 minutes



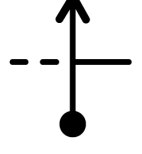
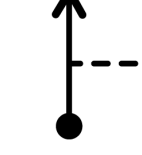

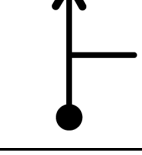

INST	MILEAGE	INTERVAL	TULIP	COMMENT	DECR
8	3.53	1.05		LWB Water Likely	2.16
9	4.55	1.02		Left; 5690 on Right	1.14
10	5.62	1.07			0.07
11	5.69	0.07		Finish 10 Time _____	0.00
12	5.80	0.11		FR 2849 on Right	
13	5.90	0.10		FTC 10	
		0.00			

2023 Rally in the 100 Acre Wood, Saturday

Transit To SS #11 Nova Scotia North

Distance: 5.79 miles

Transit Time: 13 minutes

INST	MILEAGE	INTERVAL	TULIP	COMMENT	DECR
14	5.90	0.00		FTC 10	5.79
		35			20
15	5.95	0.05		5550 on Left	5.74
		35		N 37 26.866 W 91 21.419	10
16	8.25	2.30		5680 on Right	3.44
		35		N 37 27.700 W 91 19.526	
17	9.01	0.76		FR 2856 on Right	2.68
		35			11
18	10.75	1.74		5615 on Right	0.94
		35		N 37 29.548 W 91 19.250	12
19	11.65	0.90		5590 on Right	0.04
		35		N 37 29.809 W 91 19.841	
20	11.69	0.04		TC11	0.00
		35		N 37 29.799 W 91 19.892	
		0.00			

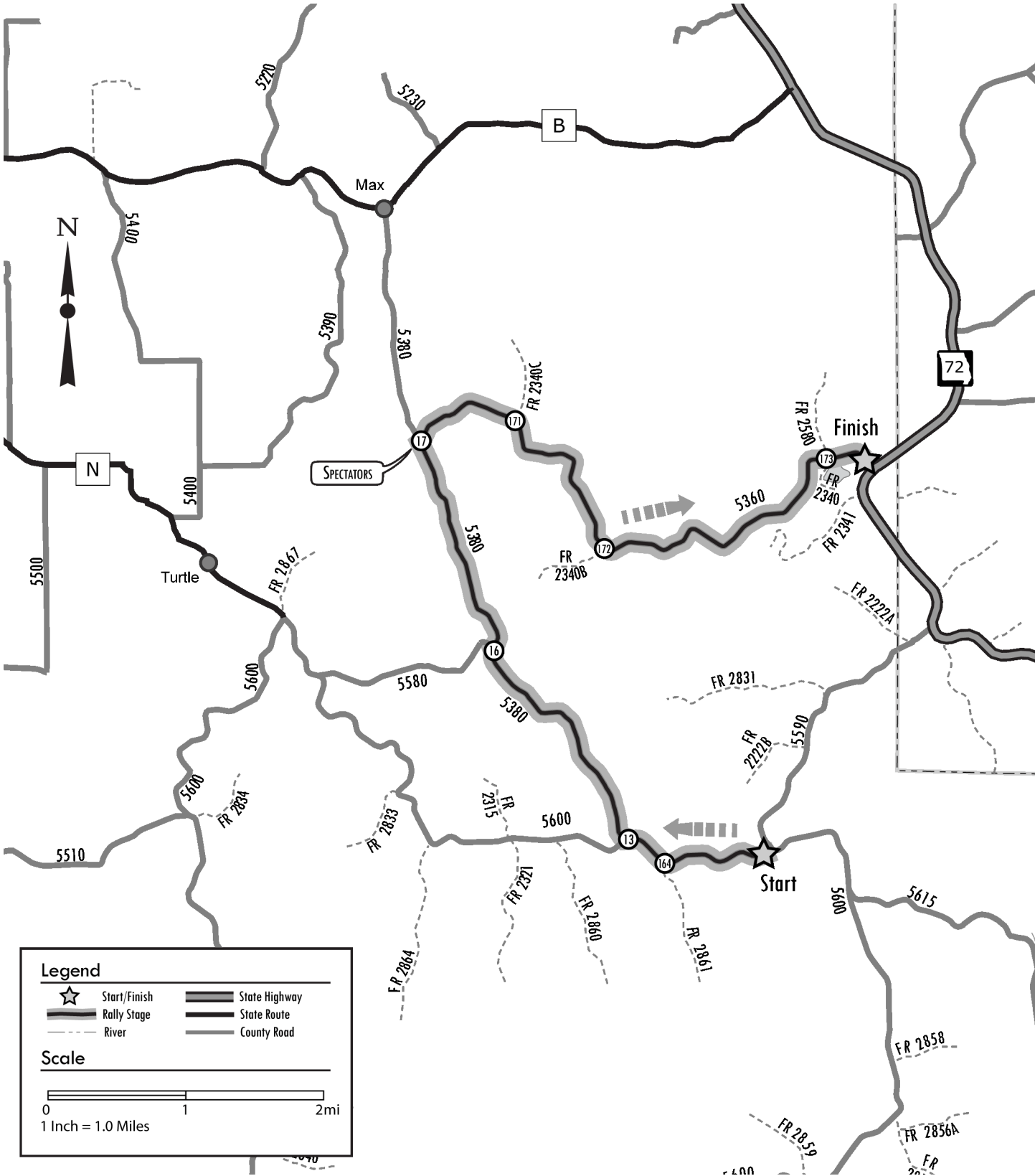
2023 Rally in the 100 Acre Wood, Saturday

SS #11 Nova Scotia North

Distance: 8.93 miles

Lateness: 12 minutes

FCO: 11:15











2023 Rally in the 100 Acre Wood, Saturday

SS #11 Nova Scotia North

Distance: 8.93 miles

Lateness: 12 minutes

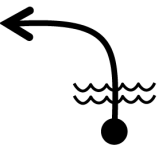







INST	MILEAGE	INTERVAL	TULIP	COMMENT	DECR
		0.00		TC11	
1	0.00	0.05		Start 11 Time _____	8.93
2	0.77	0.77		FR 2861 on Left	8.16
3	1.08	0.31		Right; Onto 5380	7.85
4	1.94	0.86		Dip, Rough, Water Maybe	6.99
5	2.17	0.23		Rough Entry, Water Maybe, Uphill	6.76
6	2.49	0.32		Left after crest	6.44
7	2.95	0.46		Right at Y Don't go wide	5.98
		0.05			

2023 Rally in the 100 Acre Wood, Saturday

SS #11 Nova Scotia North

Distance: 8.93 miles

Lateness: 12 minutes







INST	MILEAGE	INTERVAL	TULIP	COMMENT	DECR
8	3.00	0.05		Water Possible	5.93
9	3.30	0.30		Off Camber	5.63
10	4.13	0.83		Water Maybe	4.80
11	4.61	0.48		Right onto 5360 (Spectators)	4.32
12	5.07	0.46			3.86
13	5.46	0.39			3.47
14	6.03	0.57		Roads & Clearing on Left	2.90
15	6.64	0.61			2.29
		0.55			

2023 Rally in the 100 Acre Wood, Saturday

SS #11 Nova Scotia North

Distance: 8.93 miles

Lateness: 12 minutes


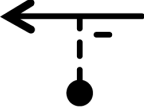
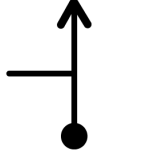
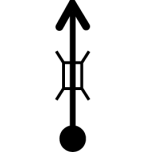
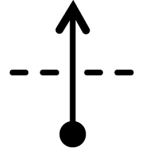
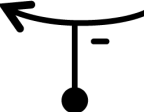

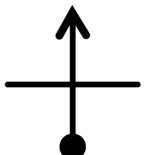
INST	MILEAGE	INTERVAL	TULIP	COMMENT	DECR
16	7.19	0.55			1.74
17	7.45	0.26			1.48
18	7.73	0.28			1.20
19	8.68	0.95		Tightens	0.25
20	8.93	0.25		Finish 11 <i>Time</i> _____	0.00
21	9.15	0.22		FTC 11	
		0.00			

2023 Rally in the 100 Acre Wood, Saturday

Transit to Salem Service 1

Distance: 22.44 miles

Transit Time: 34 minutes

INST	MILEAGE	INTERVAL	TULIP	COMMENT	DECR
22	9.15	0.00		FTC 11	22.44
		35		N 37 32.279 W 91 19.069	18
23	9.24	0.09		Left onto Hwy 72 (55 mph)	22.35
		55		N 37 32.233 W 91 18.967	22
24	12.81	3.57		Straight; Hwy B on Left	18.78
		55		N 37 34.632 W 91 19.591	
25	14.81	2.00		Bridge; "Stone Hill Branch"	16.78
		55			1134
26	14.89	0.08		Straight; past Dent 5225	16.70
		55			23
27	16.28	1.39		Left Onto Hwy 32	15.31
		55		N 37 37.221 W 91 20.557	142
28	18.84	2.56		Hwy MM on Right	12.75
		55		N 37 38.319 W 91 22.476	
29	22.52	3.68		Hwys EE & W	9.07
		55			4.70

2023 Rally in the 100 Acre Wood, Saturday

Transit to Salem Service 1

Distance: 22.44 miles

Transit Time: 34 minutes

INST	MILEAGE	INTERVAL	TULIP	COMMENT	DECR
30	27.22	55 4.70		"45 mph"	4.37
31	27.47	45 0.25		"35 mph" "Salem"	4.12
32	28.54	35 1.07		Straight; Hwy 19 Crossroad	3.05
				N 37 38.149 W 91 32.138	1
33	28.80	35 0.26		S. Macarthur Crossroad	2.79
34	29.19	35 0.39		"45 Mph"	2.40
35	30.06	45 0.87		Right; Onto Hwy 72 (55 mph)	1.53
				N 37 38.190 W 91 33.804	131
36	30.30	55 0.24		Straight; Hwy H on Left	1.29
37	30.87	55 0.57		Straight; Hwy J on Right	0.72
				N 37 38.895 W 91 33.792	132
		55 0.26			

2023 Rally in the 100 Acre Wood, Saturday

Transit to Salem Service 1

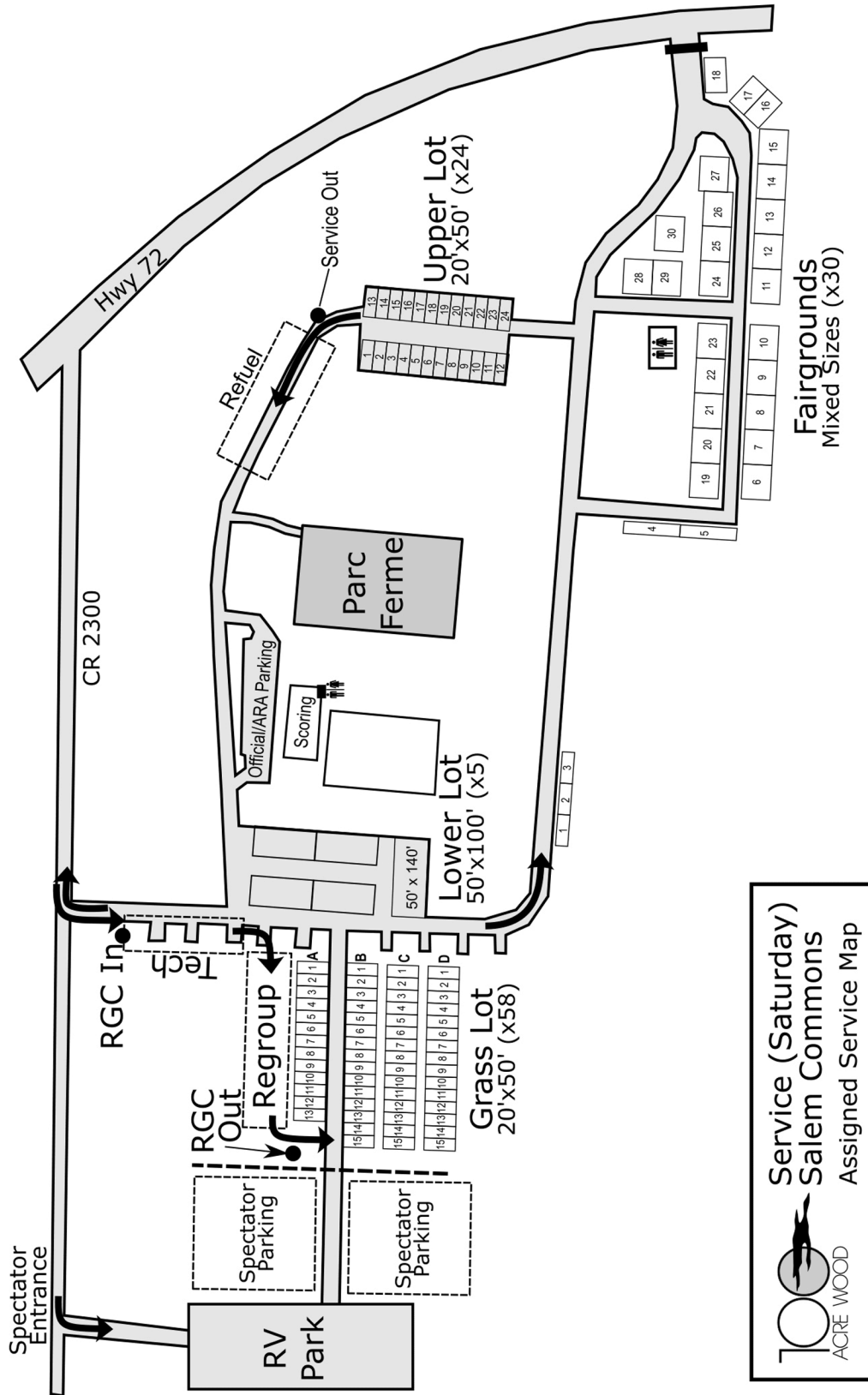
Distance: 22.44 miles

Transit Time: 34 minutes

INST	MILEAGE	INTERVAL	TULIP	COMMENT	DECR
38	31.13	⁵⁵ 0.26		133 Past Entrance On Left	0.46
39	31.39	⁵⁵ 0.26		N 37 39.121 W 91 33.796 134 Left; Onto 2300 (35 mph)	0.20
40	31.54	³⁵ 0.15		N 37 39.320 W 91 33.943 Left; Into Dent County Commons	0.05
41	31.57	³⁵ 0.03		TC11A RGC In Time _____	0.02
42	31.59	³⁵ 0.01		TC11B RGC Out Time _____	0.00
43	31.59	³⁵ 0.00		Begin Service	0.00
		³⁵ 0.00			

2023 Rally in the 100 Acre Wood, Saturday

TC Salem Service 1
 Distance: 0.00 miles



2023 Rally in the 100 Acre Wood, Saturday




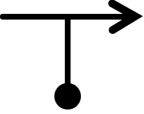
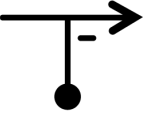
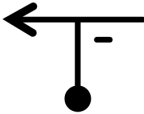
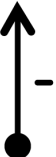
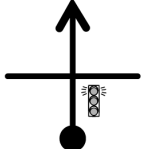
TC Salem Service 1
Distance: 0.00 miles

INST	MILEAGE	INTERVAL	TULIP	COMMENT	DECR
44	31.59	0.00		Begin 45 min. service	
		0.00			

2023 Rally in the 100 Acre Wood, Saturday

Transit to SS #12 Loop Southern 5600 Easy
 Distance: 18.93 miles

Transit Time: 36 minutes

INST	MILEAGE	INTERVAL	TULIP	COMMENT	DECR
1	0.00	0.00		TC11C Service Out	18.93
		15			
2	0.05	0.05		Fuel Depot; (Transit time includes 5 extra minutes)	18.88
		15			
3	0.22 /0.00	0.17		Zero odometer at gate	18.70
		15			
4				Thru gate; Right; Onto 2300	
					134
5	0.15	0.15		Right; Onto Hwy 72 (55 mph)	18.55
		55		N 37 39.320 W 91 33.943	
					131
6	1.50	1.35		Left; Onto Hwy 32	17.20
		45		N 37 38.190 W 91 33.804	
7	2.37	0.87		"35 mph"	16.33
		35			
8	2.45	0.08		Straight; S. Askins St. & Walmart	16.25
		35			
		0.57			

2023 Rally in the 100 Acre Wood, Saturday

Transit to SS #12 Loop Southern 5600 Easy
 Distance: 18.93 miles

Transit Time: 36 minutes

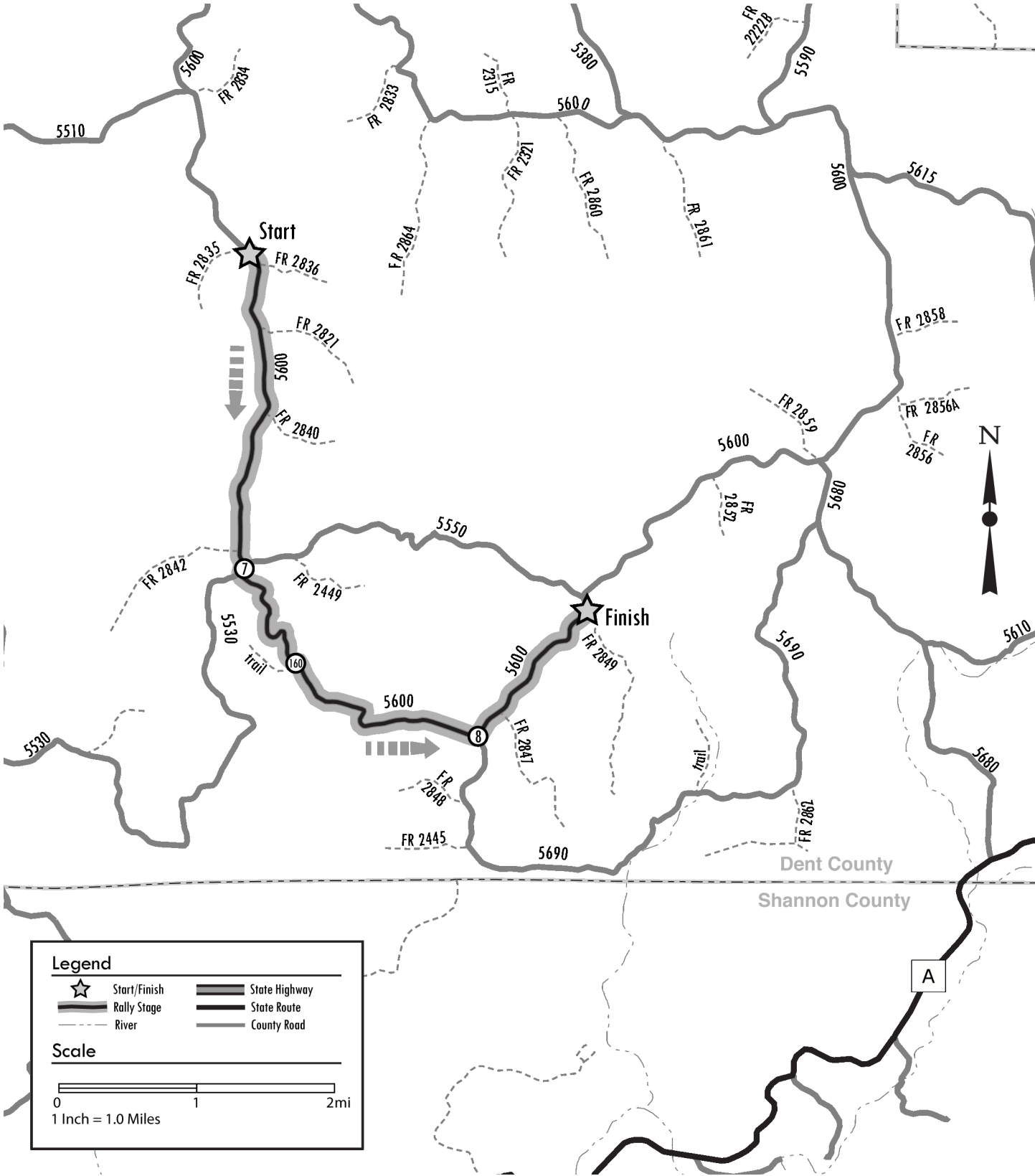
INST	MILEAGE	INTERVAL	TULIP	COMMENT	DECR
9	3.02	0.57		Right; Onto Hwy 19	15.68
				N 37 38.149 W 91 32.138	
10	3.74	0.72		"55 mph"	14.96
11	7.59	3.85		Hwys B & K	11.11
				N 37 34.381 W 91 31.606	
12	10.49	2.90		Hwy N	8.21
				N 37 32.581 W 91 29.576	
13	12.92	2.43		Bridge "Gladden Creek"	5.78
14	14.44	1.52		Left onto 5510 "Gladden" (35 mph)	4.26
				N 37 29.909 W 91 27.424	
Note: Watch for oncoming traffic					
15	17.30	2.86		Right on 5600	1.40
				N 37 30.106 W 91 24.483	
16	18.70	1.40		TC12	0.00
				N 37 29.093 W 91 24.041	
		0.00			

2023 Rally in the 100 Acre Wood, Saturday

SS #12 Loop Southern 5600 Easy
Distance: 6.17 miles

Lateness: 14 minutes



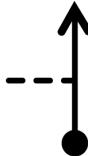





FCO: 13:35



2023 Rally in the 100 Acre Wood, Saturday

SS #12 Loop Southern 5600 Easy
Distance: 6.17 miles






Lateness: 14 minutes

INST	MILEAGE	INTERVAL	TULIP	COMMENT	DECR
		0.00		TC12	
1	0.00	0.05		Start 12 (Zero odo) <i>Time</i> _____	6.17
2	0.58	0.58		FR 2821	5.59
3	2.35	1.77		Bear Right (5550 on L)	3.82
4	2.39	0.04		Bear Left; (5530 on R)	3.78
5	2.62	0.23		Exposure outside of both turns	3.55
6	2.96	0.34		Downhill Long Left; Right Tightens	3.21
Note: Williams' Demise					
7	4.01	1.05		LWB Water Likely	2.16
		1.02			

2023 Rally in the 100 Acre Wood, Saturday

SS #12 Loop Southern 5600 Easy
Distance: 6.17 miles

Lateness: 14 minutes



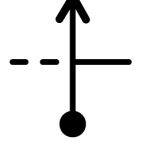
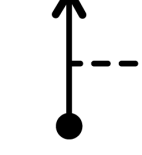

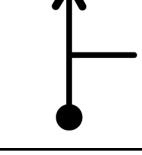

INST	MILEAGE	INTERVAL	TULIP	COMMENT	DECR
8	5.03	1.02		Left; 5690 on Right	1.14
9	6.10	1.07			0.07
10	6.17	0.07		Finish 12 <u>Time</u>	0.00
11	6.28	0.11		FR 2849 on Right	
12	6.38	0.10		FTC 12	
		0.00			

2023 Rally in the 100 Acre Wood, Saturday

Transit to SS #13 Nova Scotia North 2

Distance: 5.79 miles

Transit Time: 13 minutes

INST	MILEAGE	INTERVAL	TULIP	COMMENT	DECR
13	6.38	0.00		FTC 12	5.79
		35			
14	6.43	0.05		5550 on Left	5.74
		35		N 37 26.866 W 91 21.419	20
15	8.73	2.30		5680 on Right	3.44
		35		N 37 27.700 W 91 19.526	10
16	9.49	0.76		FR 2856 on Right	2.68
		35			
17	11.23	1.74		5615 on Right	0.94
		35		N 37 29.548 W 91 19.250	11
18	12.13	0.90		5590 on Right	0.04
		35		N 37 29.809 W 91 19.841	12
19	12.17	0.04		TC13	0.00
		35		N 37 29.799 W 91 19.892	
		0.00			

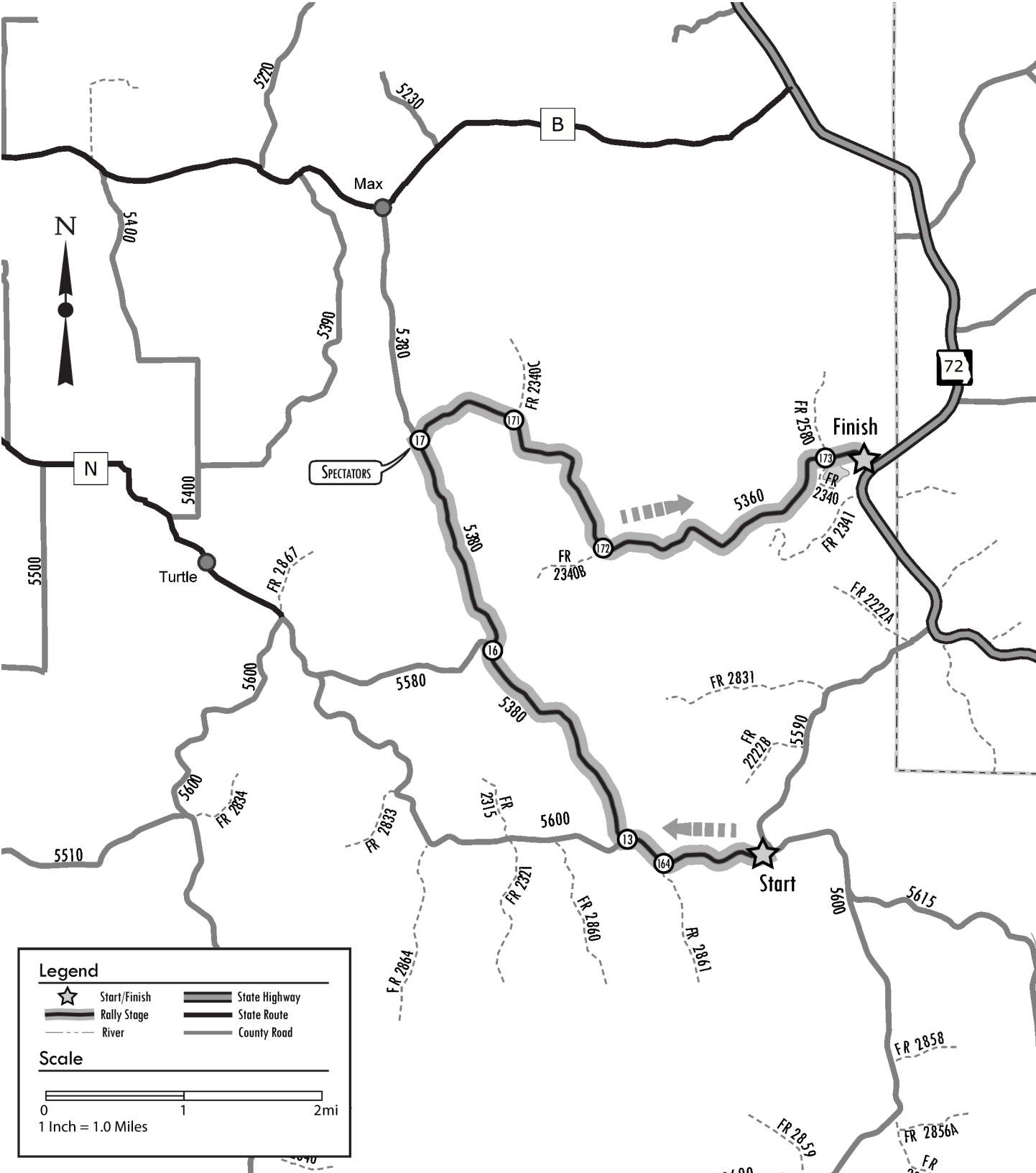
2023 Rally in the 100 Acre Wood, Saturday

SS #13 Nova Scotia North 2

Distance: 8.93 miles

Lateness: 12 minutes

FCO: 14:05











2023 Rally in the 100 Acre Wood, Saturday

SS #13 Nova Scotia North 2

Distance: 8.93 miles

Lateness: 12 minutes

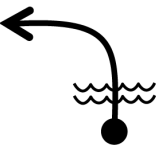







INST	MILEAGE	INTERVAL	TULIP	COMMENT	DECR
		0.00		TC13	
1	0.00	0.05		Start 13	8.93
				<u>Time</u>	
2	0.77	0.77		FR 2861 on Left	8.16
				164	
3	1.08	0.31		Right; Onto 5380	7.85
				13	
4	1.94	0.86		Dip, Rough, Water Maybe	6.99
5	2.17	0.23		Rough Entry, Water Maybe, Uphill	6.76
6	2.49	0.32		Left after crest	6.44
7	2.95	0.46		Right at Y Don't go wide	5.98
		0.05		16	

2023 Rally in the 100 Acre Wood, Saturday

SS #13 Nova Scotia North 2

Distance: 8.93 miles

Lateness: 12 minutes







INST	MILEAGE	INTERVAL	TULIP	COMMENT	DECR
8	3.00	0.05		Water Possible	5.93
9	3.30	0.30		Off Camber	5.63
10	4.13	0.83		Water Maybe	4.80
11	4.61	0.48		Right onto 5360 (Spectators)	4.32
12	5.07	0.46			3.86
13	5.46	0.39			3.47
14	6.03	0.57		Roads & Clearing on Left	2.90
15	6.64	0.61			2.29
		0.55			

2023 Rally in the 100 Acre Wood, Saturday

SS #13 Nova Scotia North 2

Distance: 8.93 miles

Lateness: 12 minutes


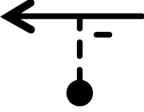
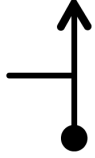

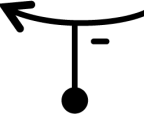



INST	MILEAGE	INTERVAL	TULIP	COMMENT	DECR
16	7.19	0.55			1.74
17	7.45	0.26			1.48
18	7.73	0.28			1.20
19	8.68	0.95		Tightens	0.25
20	8.93	0.25		Finish 13 Time _____	0.00
21	9.15	0.22		FTC 13	
		0.00			

2023 Rally in the 100 Acre Wood, Saturday

Transit to SS #14 Elders Crooked Truck N4040

Distance: 12.46 miles

Transit Time: 25 minutes

INST	MILEAGE	INTERVAL	TULIP	COMMENT	DECR
22	9.15	0.00		FTC 13	12.46
		35		N 37 32.279 W 91 19.069	18
23	9.24	0.09		Left onto Hwy 72 (55 mph)	12.37
		55		N 37 32.233 W 91 18.967	22
24	12.81	3.57		Straight; Hwy B on Left	8.80
		55		N 37 34.632 W 91 19.591	
25	14.81	2.00		Bridge; "Stone Hill Branch"	6.80
		55			23
26	16.28	1.47		Left Onto Hwy 32	5.33
		55		N 37 37.221 W 91 20.557	142
27	18.84	2.56		Right; Onto Hwy MM	2.77
		55		N 37 38.319 W 91 22.476	1120
28	19.36	0.52		Right onto 4290 (35 mph)	2.25
		35		N 37 38.612 W 91 22.113	
29	20.25	0.89		Over LWB	1.36
		35			0.07

2023 Rally in the 100 Acre Wood, Saturday

Transit to SS #14 Elders Crooked Truck N4040

Distance: 12.46 miles

Transit Time: 25 minutes

INST	MILEAGE	INTERVAL	TULIP	COMMENT	DECR
30	20.32	³⁵ 0.07		Over LWB	1.29
31	21.30	³⁵ 0.98		Over LWB	0.31
32	21.56	³⁵ 0.26		<p style="text-align: center;">Straight, Onto Dent CO 4340; (4290 on Left)</p>	0.05
33	21.61	³⁵ 0.05		TC14	0.00
		³⁵ 0.00			

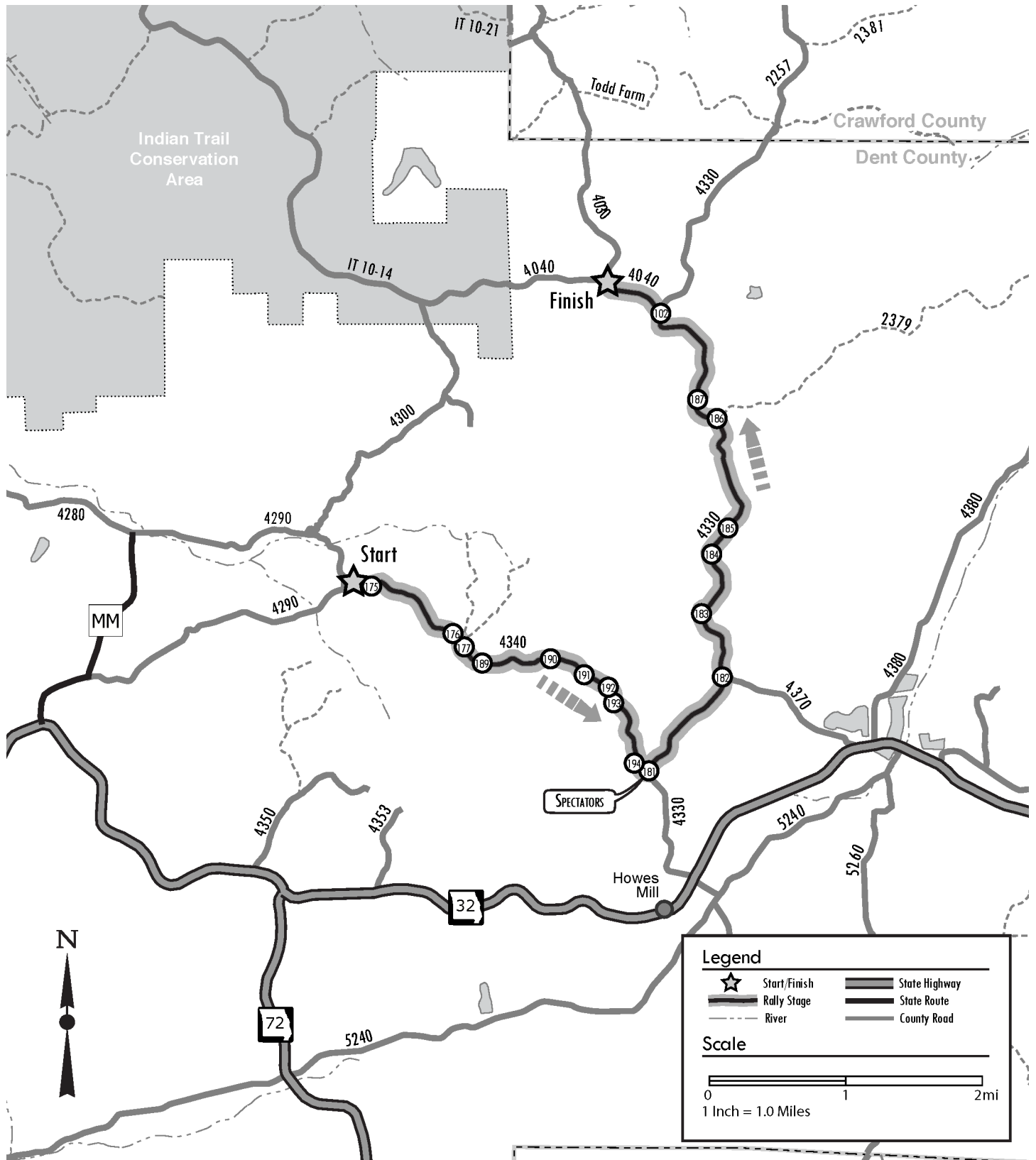
2023 Rally in the 100 Acre Wood, Saturday

SS #14 Elders Crooked Truck N4040

Distance: 7.65 miles

Lateness: 10 minutes

FCO: 14:45



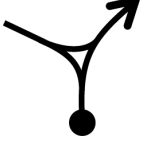
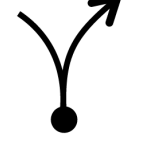
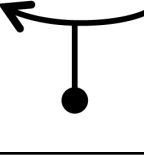


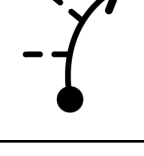


2023 Rally in the 100 Acre Wood, Saturday

SS #14 Elders Crooked Truck N4040

Distance: 7.65 miles

Lateness: 10 minutes







INST	MILEAGE	INTERVAL	TULIP	COMMENT	DECR
		0.00		TC14	
1	0.00	0.04		Start 14 (Zero Odo) <u>Time</u>	7.65
2	0.91	0.91		Bear Right Entrance on left 989 on sign	176 6.74
3	0.94	0.03		Bear right, continue on DC 4340; Public Rd 401 on Left	177 6.71
4	2.98	2.04		Left; Onto Dent CO 4330 (Spectators)	181 4.67
5	3.94	0.96		4370 & 1969 Crossroad	182 3.71
6	4.48	0.54		FR 2501	183 3.17
7	5.00	0.52			184 2.65
		1.14			

2023 Rally in the 100 Acre Wood, Saturday

SS #14 Elders Crooked Truck N4040

Distance: 7.65 miles

Lateness: 10 minutes




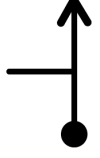
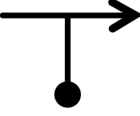


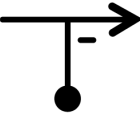
INST	MILEAGE	INTERVAL	TULIP	COMMENT	DECR
8	6.14	1.14		FR 2379	186 1.51
9	7.28	1.14		Left; Onto 4040 (35 mph)	102 0.37
10	7.47	0.19		Home on left Watch for dogs	0.18
11	7.65	0.18		Finish 14	0.00
12	7.68	0.03		Narrow, Don't go wide, Drop off	
13	7.76	0.08		FTC 14	
		0.00			

2023 Rally in the 100 Acre Wood, Saturday

Transit to Salem Service 2

Distance: 19.68 miles

Transit Time: 37 minutes

INST	MILEAGE	INTERVAL	TULIP	COMMENT	DECR
14	7.76	0.00		FTC 14	19.68
		35		N 37 41.092	W 91 17.868
15	7.77	0.01		Bear Left; 4030 on Right	19.67
		35		N 37 41.093	W 91 17.870
16	9.23	1.46		Left; Onto 4300	18.21
		35			1301
17	10.02	0.79		Straight; Driveway on left	17.42
		35			1302
18	11.63	1.61		Right onto Dent 4290	15.81
		35			1122
19	12.99	1.36		Left onto Hwy MM	14.45
		55			1120
20	14.17	1.18		Dent 4290 on left	13.27
		55		N 37 38.612	W 91 22.113
21	14.69	0.52		Right onto Hwy 32	12.75
		55		N 37 38.319	W 91 22.476
		55			142
		3.68			

2023 Rally in the 100 Acre Wood, Saturday

Transit to Salem Service 2

Distance: 19.68 miles

Transit Time: 37 minutes

INST	MILEAGE	INTERVAL	TULIP	COMMENT	DECR
22	18.37	⁵⁵ 3.68		Hwys EE & W	9.07
23	23.07	⁵⁵ 4.70		"45 mph"	4.37
24	23.32	⁴⁵ 0.25		"35 mph" "Salem"	4.12
25	24.39	³⁵ 1.07		Straight; Hwy 19 Crossroad	1 3.05
				N 37 38.149 W 91 32.138	
26	24.65	³⁵ 0.26		S. Macarthur Crossroad	2.79
27	25.04	³⁵ 0.39		"45 Mph"	2.40
28	25.91	⁴⁵ 0.87		Right; Onto Hwy 72 (55 mph)	131 1.53
				N 37 38.190 W 91 33.804	
29	26.15	⁵⁵ 0.24		Straight; Hwy H on Left	1.29
		⁵⁵ 0.57			

2023 Rally in the 100 Acre Wood, Saturday

Transit to Salem Service 2

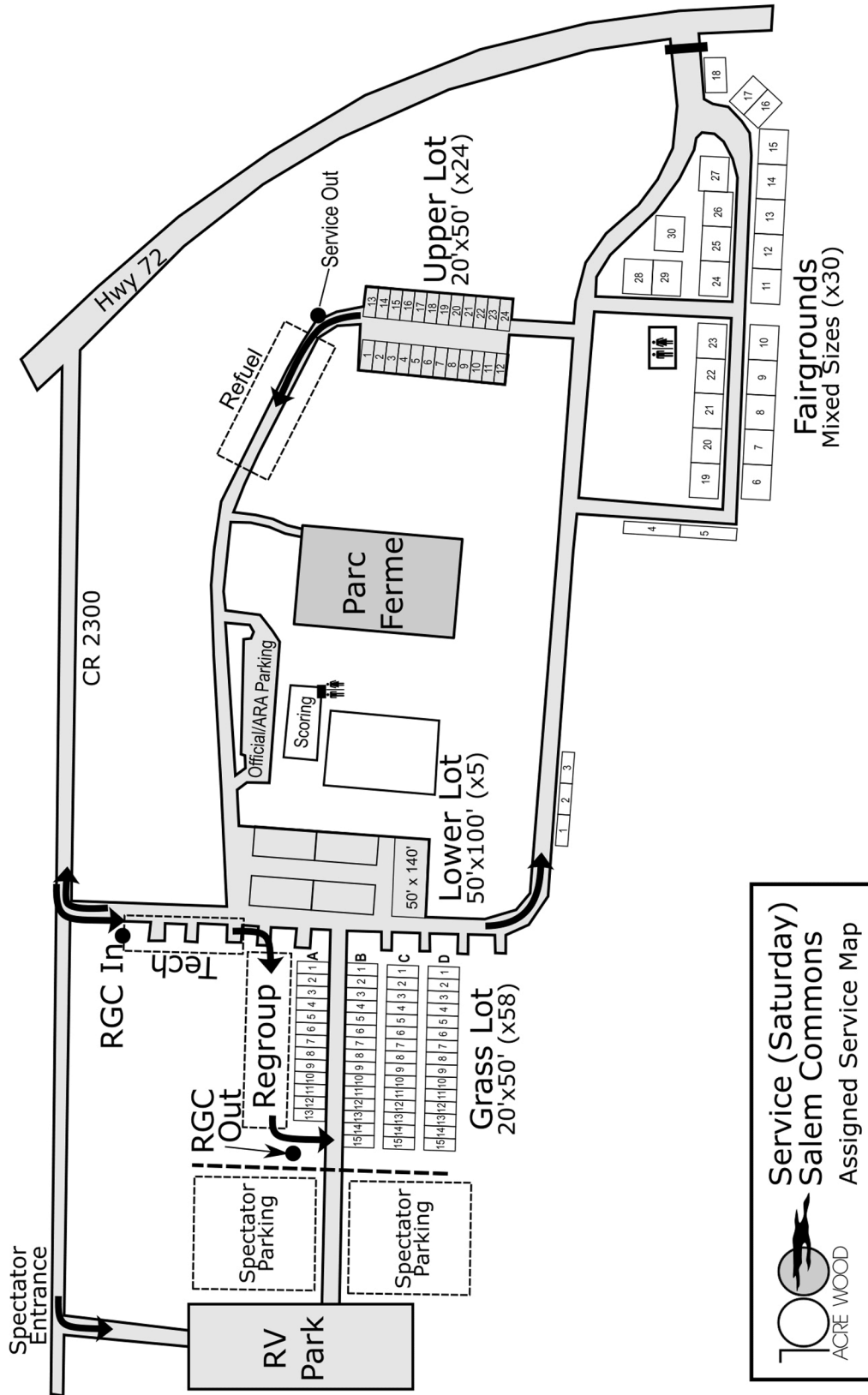
Distance: 19.68 miles

Transit Time: 37 minutes

INST	MILEAGE	INTERVAL	TULIP	COMMENT	DECR
30	26.72	⁵⁵ 0.57		132 Straight; Hwy J on Right <small>N 37 38.895 W 91 33.792</small>	0.72
31	26.98	⁵⁵ 0.26		133 Past Entrance On Left <small>N 37 39.121 W 91 33.796</small>	0.46
32	27.24	⁵⁵ 0.26		134 Left; Onto 2300 (35 mph) <small>N 37 39.320 W 91 33.943</small>	0.20
33	27.39	³⁵ 0.15		Left; Into Dent County Commons	0.05
34	27.42	³⁵ 0.03		TC14A RGC In <u>Time</u>	0.02
35	27.44	³⁵ 0.01		TC14B RGC Out <u>Time</u>	0.00
36	27.44	³⁵ 0.00		Begin Service	0.00
		³⁵ 0.00			

2023 Rally in the 100 Acre Wood, Saturday

TC Salem Service 2
 Distance: 0.00 miles



2023 Rally in the 100 Acre Wood, Saturday

TC Salem Service 2

Distance: 0.00 miles




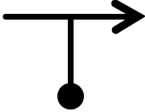
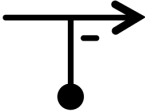

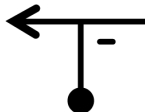
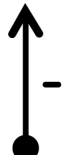
INST	MILEAGE	INTERVAL	TULIP	COMMENT	DECR
37	27.44	0.00		Begin 45 min. service	
		0.00			

2023 Rally in the 100 Acre Wood, Saturday

Transit to SS #15 Elders Crooked Truck N4040

Distance: 15.72 miles

Transit Time: 32 minutes

INST	MILEAGE	INTERVAL	TULIP	COMMENT	DECR
1	0.00	0.00		TC14C Service Out	15.72
-	0.05	0.05		Fuel Depot; (Transit time includes 5 extra minutes)	15.67
2	0.22 /0.00	0.17		Zero odometer at gate	15.49
3				Thru gate; Right; Onto 2300	
4	0.15	0.15		Right; Onto Hwy 72 (55 mph)	134 15.34
5	0.68	0.53		Straight; Hwy J on Left	132 14.81
6	1.50	0.82		Left; Onto Hwy 32	131 13.99
7	2.37	0.87		"35 mph"	13.12
		0.08			

2023 Rally in the 100 Acre Wood, Saturday

Transit to SS #15 Elders Crooked Truck N4040

Distance: 15.72 miles

Transit Time: 32 minutes






INST	MILEAGE	INTERVAL	TULIP	COMMENT	DECR
8	2.45	35 0.08		Straight; S. Askins St. & Walmart	13.04
9	3.02	35 0.57		Straight; Hwy 19; (Gas Station included in fuel depot)	12.47
10	4.09	35 1.07		"45 mph"	11.40
11	4.33	45 0.24		"55 mph"	11.16
12	5.08	55 0.75		Hwy P on Right	10.41
13	9.03	55 3.95		Straight; Hwys W & EE	6.46
14	12.72	55 3.69		Left; Onto Hwy MM	2.77
15	13.24	55 0.52		Right onto 4290 (35 mph)	2.25
		35 0.89			

2023 Rally in the 100 Acre Wood, Saturday

Transit to SS #15 Elders Crooked Truck N4040

Distance: 15.72 miles

Transit Time: 32 minutes

INST	MILEAGE	INTERVAL	TULIP	COMMENT	DECR
16	14.13	³⁵ 0.89		Over LWB	1.36
17	14.20	³⁵ 0.07		Over LWB	1.29
18	15.18	³⁵ 0.98		Over LWB	0.31
19	15.44	³⁵ 0.26		N 37 39.020 W 91 20.255 1121 Straight, Onto Dent CO 4340; (4290 on Left)	0.05
20	15.49	³⁵ 0.05		N 37 39.151 W 91 20.027 TC15	0.00
		³⁵ 0.00		N 37 39.155 W 091 19.960	

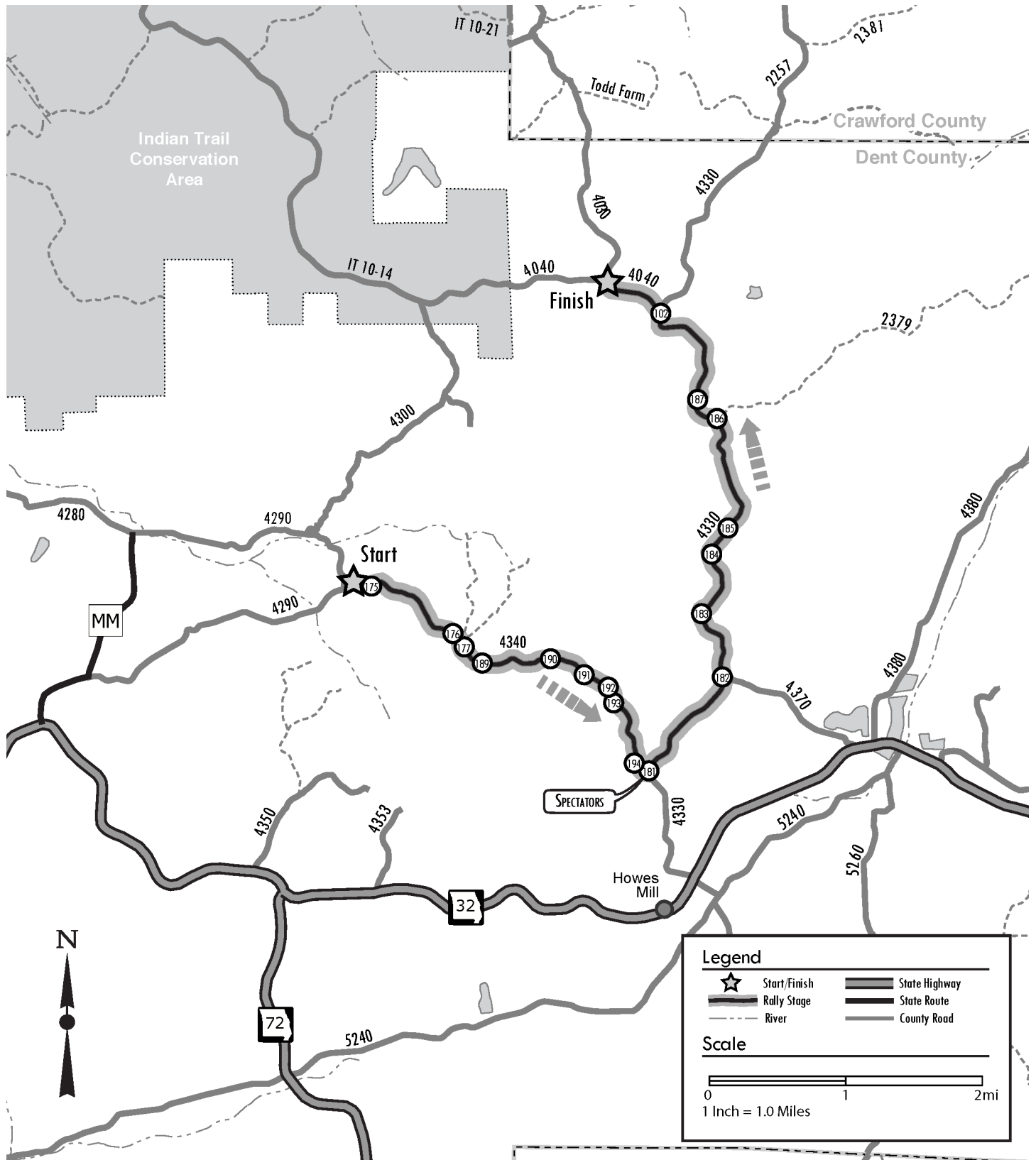
2023 Rally in the 100 Acre Wood, Saturday

SS #15 Elders Crooked Truck N4040

Distance: 7.65 miles

Lateness: 10 minutes

FCO: 17:02



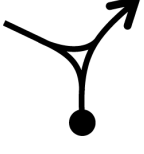
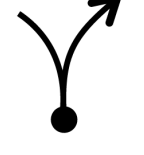
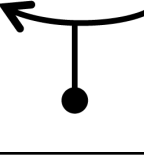


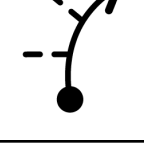


2023 Rally in the 100 Acre Wood, Saturday

SS #15 Elders Crooked Truck N4040

Distance: 7.65 miles

Lateness: 10 minutes







INST	MILEAGE	INTERVAL	TULIP	COMMENT	DECR
		0.00		TC15	
1	0.00	0.04		Start 15 (Zero Odo) <u>Time</u>	7.65
2	0.91	0.91		Bear Right Entrance on left 989 on sign	176 6.74
3	0.94	0.03		Bear right, continue on DC 4340; Public Rd 401 on Left	177 6.71
4	2.98	2.04		Left; Onto Dent CO 4330 (Spectators)	181 4.67
5	3.94	0.96		4370 & 1969 Crossroad	182 3.71
6	4.48	0.54		FR 2501	183 3.17
7	5.00	0.52			184 2.65
		1.14			

2023 Rally in the 100 Acre Wood, Saturday

SS #15 Elders Crooked Truck N4040

Distance: 7.65 miles

Lateness: 10 minutes





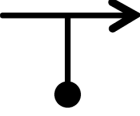


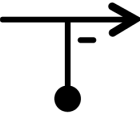
INST	MILEAGE	INTERVAL	TULIP	COMMENT	DECR
8	6.14	1.14		FR 2379	186 1.51
9	7.28	1.14		Left; Onto 4040 (35 mph)	102 0.37
10	7.47	0.19		Home on left Watch for dogs	0.18
11	7.65	0.18		Finish 15 <u>Time</u>	0.00
12	7.68	0.03		Narrow, Don't go wide, Drop off	
13	7.76	0.08		FTC 15	
		0.00			

2023 Rally in the 100 Acre Wood, Saturday

Transit to SS #16 Deep Ford

Distance: 23.61 miles

Transit Time: 47 minutes

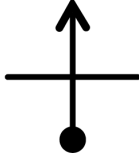
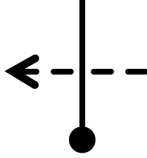

INST	MILEAGE	INTERVAL	TULIP	COMMENT	DECR
14	7.76	0.00		FTC 15	23.61
		35		N 37 41.092 W 91 17.868	
15	7.77	0.01		Bear Left; 4030 on Right	23.60
		35		N 37 41.093 W 91 17.870	
16	9.23	1.46		Left; Onto 4300	22.14
		35			1301
-	10.02	0.79		Straight; Driveway on left	21.35
		35			1302
17	11.63	1.61		Right onto Dent 4290	19.74
		35			1122
18	12.99	1.36		Left onto Hwy MM	18.38
		55			1120
19	14.17	1.18		Dent 4290 on left	17.20
		55		N 37 38.612 W 91 22.113	
20	14.69	0.52		Right onto Hwy 32	16.68
		55		N 37 38.319 W 91 22.476	
		3.68			

2023 Rally in the 100 Acre Wood, Saturday

Transit to SS #16 Deep Ford

Distance: 23.61 miles

Transit Time: 47 minutes

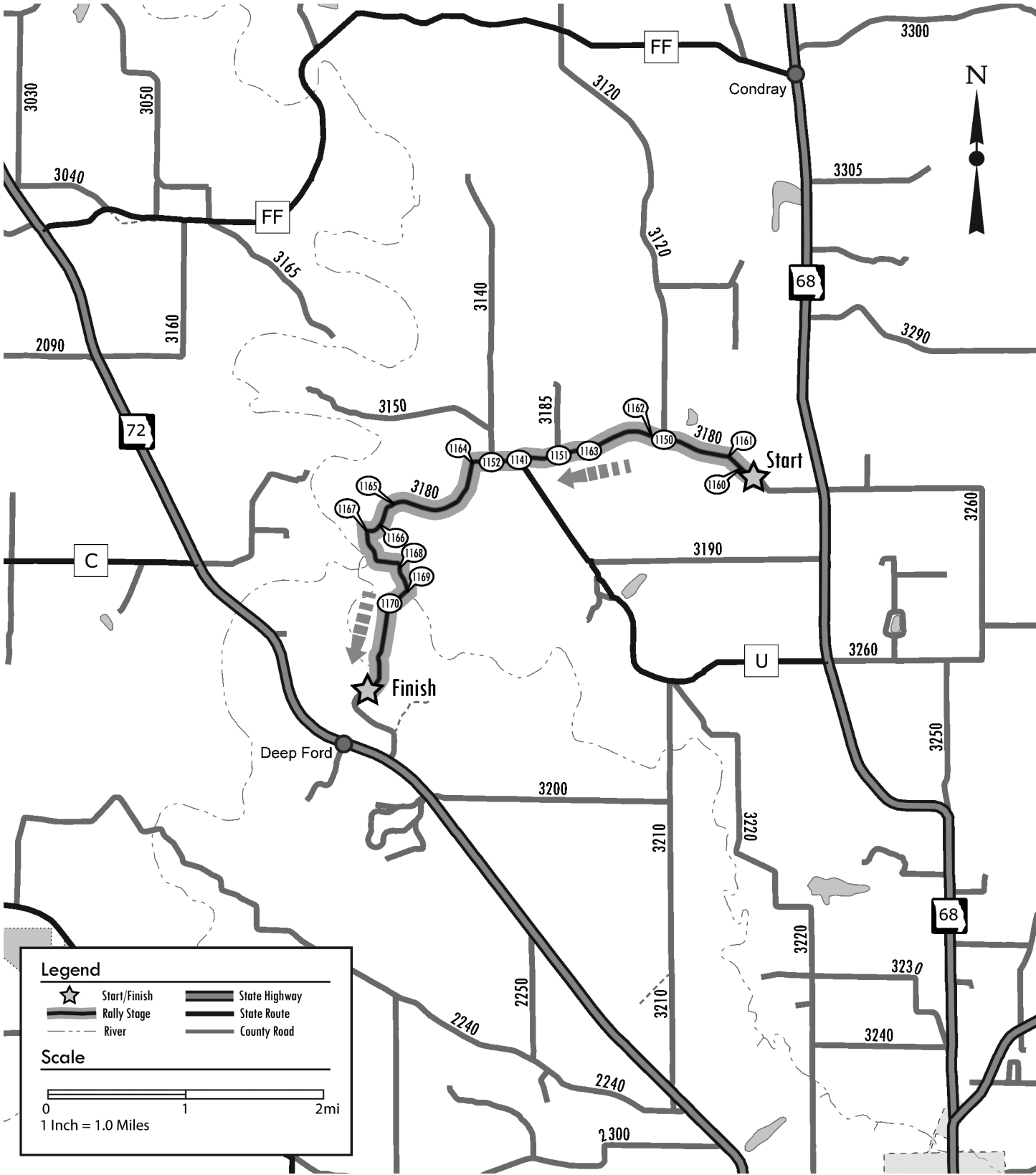
INST	MILEAGE	INTERVAL	TULIP	COMMENT	DECR
29	29.72	³⁵ 3.82		Hwy U on Left 137	1.65
30	30.97	³⁵ 1.25		Left; Onto Dent 3180 N 37 42.349 W 91 33.064 1140	0.40
31	31.37	³⁵ 0.40		TC16 N 37 43.441 W 91 33.524	0.00
		³⁵ 0.00			

2023 Rally in the 100 Acre Wood, Saturday

SS #16 Deep Ford
Distance: 4.62 miles

Lateness: 8 minutes



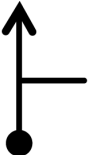

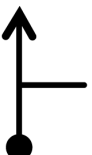


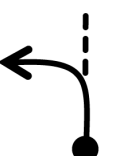
FCO: 18:02



2023 Rally in the 100 Acre Wood, Saturday

SS #16 Deep Ford
Distance: 4.62 miles

Lateness: 8 minutes




INST	MILEAGE	INTERVAL	TULIP	COMMENT	DECR
		0.00		TC16	
1	0.00	0.11		Start 16 <i>Time</i> _____	4.62
2	0.76	0.76		1150 Straight; Dent 3120 on Right	3.86
3	0.82	0.06		Speed Limit 25	3.80
4	1.58	0.76		1151 Straight; Dent 3185 on Right	3.04
5	1.89	0.31		1141 Bear Right at intersection; Hwy U on Left	2.73
6	2.07	0.18		1152 Straight; Dent 3140 on Right	2.55
7	3.31	1.24		1167 Past Home	1.31
		1.24			

2023 Rally in the 100 Acre Wood, Saturday

SS #16 Deep Ford

Distance: 4.62 miles

Lateness: 8 minutes





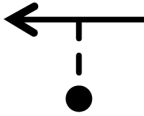
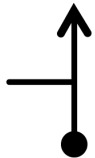
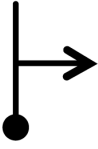
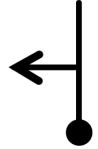
INST	MILEAGE	INTERVAL	TULIP	COMMENT	DECR
8	4.55	1.24		LWB	0.07
9	4.62	0.07		Finish 16 <i>Time</i> _____	0.00
10	4.79	0.17		FTC 16	
		0.00			

2023 Rally in the 100 Acre Wood, Saturday

Transit to Salem Service 3 (End Regional)

Distance: 4.60 miles

Transit Time: 14 minutes

INST	MILEAGE	INTERVAL	TULIP	COMMENT	DECR
11	4.79	0.00		FTC 16	4.60
		35		N 37 42.195 W 91 36.745	
12	4.88	0.09		Begin Quiet Zone	4.51
		35			
13	5.04	0.16		Past Farm on Right (Quiet)	4.35
		35			
14	5.28	0.24		End Quiet Zone	4.11
		35			
15	5.47	0.19		Left onto Hwy 72	3.92
		35		N 37 41.783 W 91 36.551	
16	8.63	3.16		Straight; 3210 on Left	0.76
		35		N 37 39.669 W 91 34.371	
17	9.19	0.56		Right; Onto 2300	0.20
		35		N 37 39.320 W 91 33.943	
18	9.34	0.15		Left; Into Dent County Commons	0.05
		35			
		0.03			




2023 Rally in the 100 Acre Wood, Saturday

Transit to Salem Service 3 (End Regional)




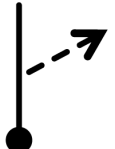

Distance: 4.60 miles

Transit Time: 14 minutes

National Competitors

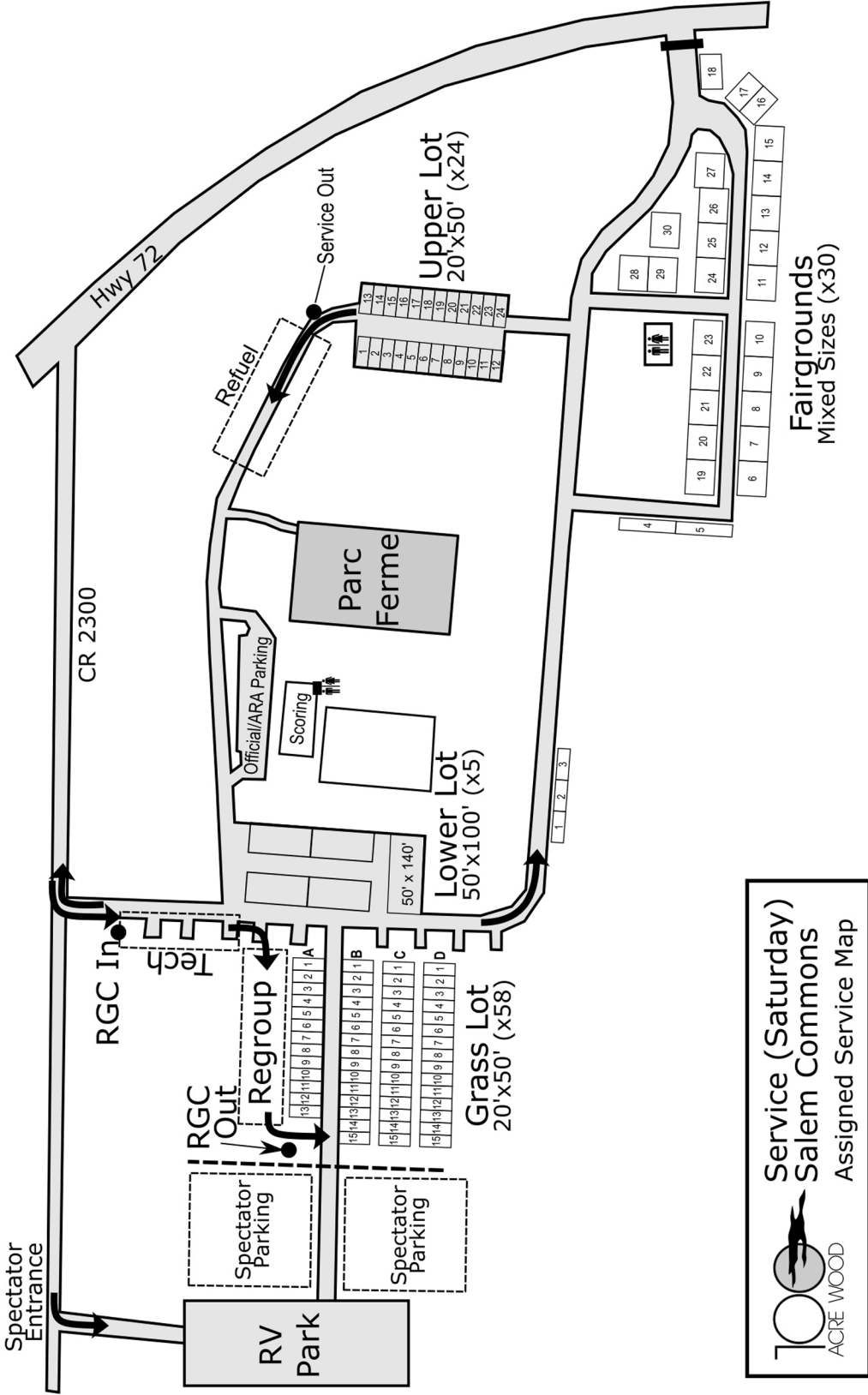
INST	MILEAGE	INTERVAL	TULIP	COMMENT	DECR
19	9.37	³⁵ 0.03		TC16A RGC In Time_____	0.02
20	9.39	³⁵ 0.01		TC16B RGC Out Time_____	0.00
21	9.39	³⁵ 0.00		Begin Service	0.00

Regional Competitors

19	9.37	0.03		TC16A MTC In Time_____	0.17
20	9.39	³⁵ 0.02		Left towards banquet hall	0.15
21	9.43	³⁵ 0.03		Past banquet hall. Drive towards lights & grandstands.	0.12
22	9.52	³⁵ 0.09		Right towards grandstands. Follow directions of marshals to park car.	0.03
23	9.55	³⁵ 0.03		Congratulations, you finished!	0.00

2023 Rally in the 100 Acre Wood, Saturday

TC Salem Service 3 (National Only)
 Distance: 0.00 miles



2023 Rally in the 100 Acre Wood, Saturday

TC Salem Service 3 (National Only)

Distance: 0.00 miles





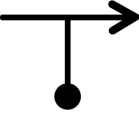
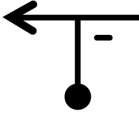
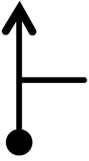
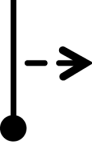
INST	MILEAGE	INTERVAL	TULIP	COMMENT	DECR
22	9.39	0.00		National Only Begin 15 min. service	
		0.00			

2023 Rally in the 100 Acre Wood, Saturday

Transit to SS #17 Deep Ford 2 (Power Stage)

Distance: 6.77 miles

Transit Time: 20 minutes

INST	MILEAGE	INTERVAL	TULIP	COMMENT	DECR
1	0.00	0.00		From service Proceed to control	6.77
		35			
2	0.01	0.01		TC16C Service Out	6.76
		15			
3	0.06	0.05		Fuel Depot; (Transit time includes 5 extra minutes)	6.71
		15			
4	0.23 /0.00	0.17		Zero odometer at gate	6.53
		15			
5				Thru gate; Right; Onto 2300	
					134
6	0.15	0.15		Left; Onto Hwy 72 (55 mph)	6.38
		55		N 37 39.320 W 91 33.943	
7	0.55	0.40		Straight; Hospital on R	5.98
		55			
8	0.72	0.17		Right; Onto 3210	5.81
		35		N 37 39.669 W 91 34.371	
		2.08			

2023 Rally in the 100 Acre Wood, Saturday

Transit to SS #17 Deep Ford 2 (Power Stage)

Distance: 6.77 miles

Transit Time: 20 minutes

INST	MILEAGE	INTERVAL	TULIP	COMMENT	DECR
9	2.80	³⁵ 2.08		Straight; Dent 3200 on Left	3.73
10	3.68	³⁵ 0.88		136 Right onto Hwy U	2.85
11	4.88	⁵⁵ 1.20		N 37 42.234 W 91 34.328 137 Left onto Hwy 68	1.65
12	6.13	⁵⁵ 1.25		N 37 42.349 W 91 33.064 1140 Left; Onto Dent 3180	0.40
13	6.53	⁵⁵ 0.40		TC17	0.00
		⁵⁵ 0.00		N 37 43.441 W 91 33.524	

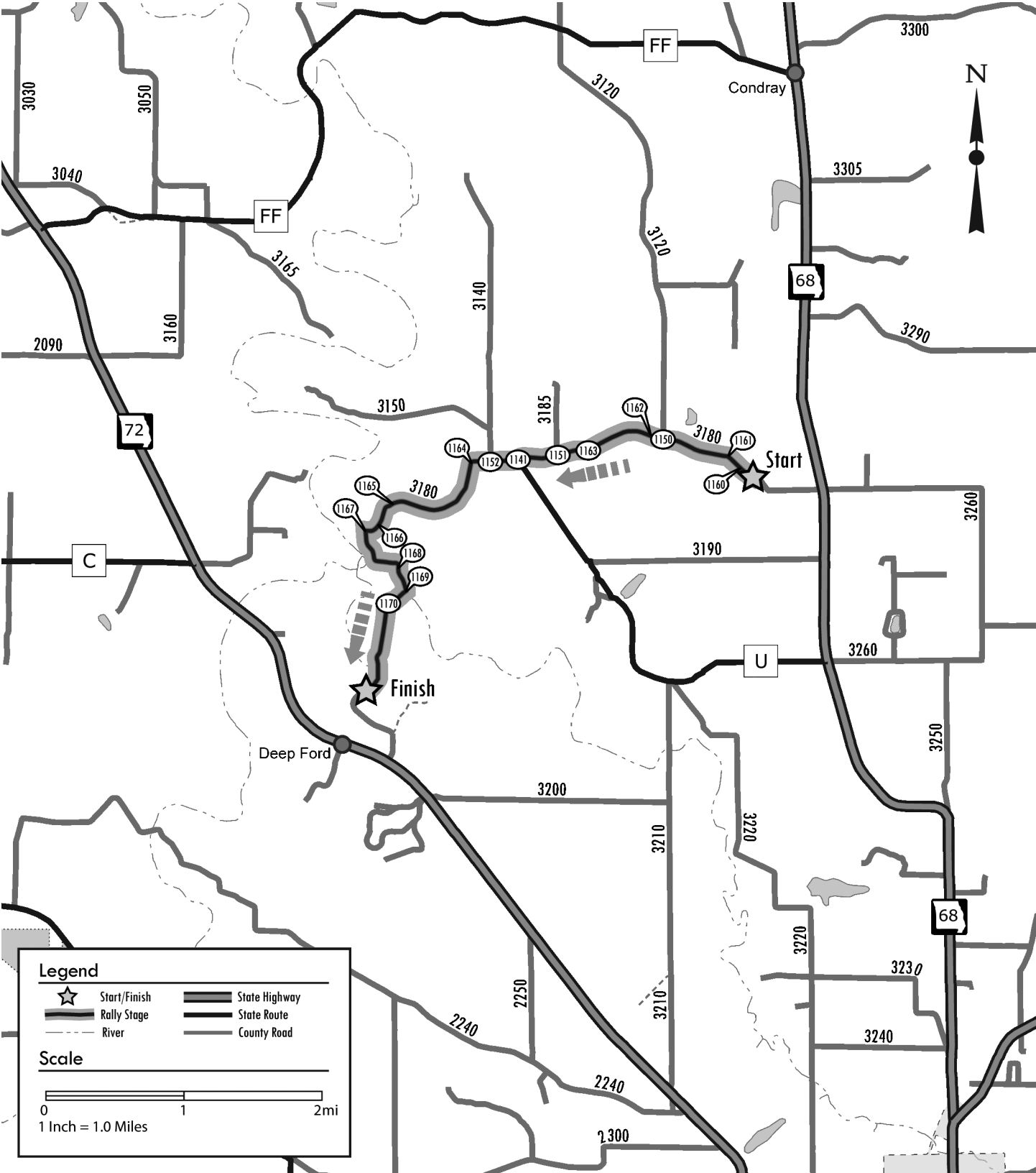
2023 Rally in the 100 Acre Wood, Saturday

SS #17 Deep Ford 2 (Power Stage)

Distance: 4.62 miles

Lateness: 8 minutes

FCO: 19:22



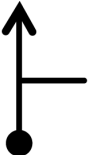

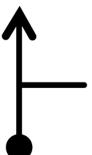


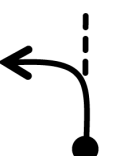


2023 Rally in the 100 Acre Wood, Saturday

SS #17 Deep Ford 2 (Power Stage)

Distance: 4.62 miles

Lateness: 8 minutes




INST	MILEAGE	INTERVAL	TULIP	COMMENT	DECR
		0.00		TC17	
1	0.00	0.11		Start 17 <i>Time</i> _____	4.62
2	0.76	0.76		1150 Straight; Dent 3120 on Right	3.86
3	0.82	0.06		Speed Limit 25	3.80
4	1.58	0.76		1151 Straight; Dent 3185 on Right	3.04
5	1.89	0.31		1141 Bear Right at intersection; Hwy U on Left	2.73
6	2.07	0.18		1152 Straight; Dent 3140 on Right	2.55
7	3.31	1.24		1167 Past Home	1.31
		1.24			

2023 Rally in the 100 Acre Wood, Saturday

SS #17 Deep Ford 2 (Power Stage)

Distance: 4.62 miles

Lateness: 8 minutes





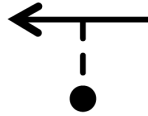
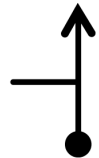
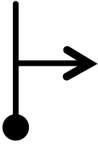
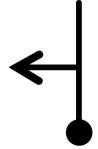
INST	MILEAGE	INTERVAL	TULIP	COMMENT	DECR
8	4.55	1.24		LWB	0.07
9	4.62	0.07		Finish 17 <i>Time</i> _____	0.00
10	4.79	0.17		FTC 17	
		0.00			

2023 Rally in the 100 Acre Wood, Saturday

Transit to Dent Co Commons

Distance: 4.76 miles

Transit Time: 14 minutes


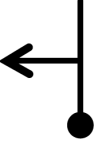



INST	MILEAGE	INTERVAL	TULIP	COMMENT	DECR
11	4.79	0.00		FTC	4.76
		55		N 37 42.195 W 91 36.745	
12	4.88	0.09		Begin Quiet Zone	4.67
		55			
13	5.04	0.16		Past Farm on Right (Quiet)	4.51
		55			
14	5.28	0.24		End Quiet Zone	4.27
		55			
15	5.47	0.19		Left onto Hwy 72	4.08
		55		N 37 41.783 W 91 36.551 1142	
16	8.63	3.16		Straight; 3210 on Left	0.92
		55		N 37 39.669 W 91 34.371 135	
17	9.19	0.56		Right; Onto 2300	0.36
		35		N 37 39.320 W 91 33.943 134	
18	9.34	0.15		Left; Into Dent County Commons	0.21
		35			
		0.03			

2023 Rally in the 100 Acre Wood, Saturday

Transit to Dent Co Commons

Distance: 4.76 miles

Transit Time: 14 minutes

INST	MILEAGE	INTERVAL	TULIP	COMMENT	DECR
19	9.37	³⁵ 0.03		TC17A MTC In <u>Time</u>	0.17
20	9.39	³⁵ 0.02		Left towards banquet hall	0.15
21	9.43	³⁵ 0.03		Past banquet hall. Drive towards lights & grandstands.	0.12
22	9.52	³⁵ 0.09		Right towards grandstands. Follow directions of marshals to park car.	0.03
23	9.55	³⁵ 0.03		Congratulations, you finished!	0.00
		³⁵ 0.00			

ARA RALLY WITHDRAWAL SLIP

CAR NUMBER _____

IS WITHDRAWING FROM COMPETITION DUE TO:

MECHANICAL STRUCTURAL ELECTRICAL

Specify if you wish

TRACKER MODULES RETURNED

CELL	Y	N	N/A
------	---	---	-----

SAT	Y	N	N/A
-----	---	---	-----

BOOST EQUIPMENT RETURNED

MONITOR	Y	N	N/A
---------	---	---	-----

SENSOR	Y	N	N/A
--------	---	---	-----

ARA RALLY RESTART SLIP

CAR NUMBER _____

IS RETURNING TO COMPETITION PER:

RESTART AFTER RETIREMENT (at an MTC)

PERMITTED NON-SCORED RE-ENTRY

TRACKER MODULES INSTALLED

CELL	Y	N	N/A
------	---	---	-----

SAT	Y	N	N/A
-----	---	---	-----

BOOST EQUIPMENT INSTALLED

MONITOR	Y	N	N/A
---------	---	---	-----

SENSOR	Y	N	N/A
--------	---	---	-----

TECH INSPECTOR APPROVAL _____



RALLY INCIDENT REPORT

Event: _____

Date of Incident: _____

Time Submitted: _____

Time of Incident: _____

1. Competition Car: Number, Make, Model: _____

Driver: _____

Driver: _____

Cell Phone: _____

Cell Phone: _____

Email Address: _____

Email Address: _____

Home Address: _____

Home Address: _____

Injuries: _____

Injuries: _____

Hospitalized? _____

Hospitalized? _____

2. Were any other persons involved? Yes/No

Were they waived? Yes/No/Unknown:

Name: _____

Name: _____

Cell Phone: _____

Cell Phone: _____

Email Address: _____

Email Address: _____

Home Address: _____

Home Address: _____

Injuries: _____

Injuries: _____

Hospitalized? _____

Hospitalized? _____

3. Was there any property damage, other than to competitor vehicle? Describe damage, if any: _____

4. Description of incident: _____

Diagram of Incident: (Use back of this page)

Submitted by: _____

Reviewed by: _____

Date / Time: _____

Date / Time: _____

8

0

8

